



Australian Standard Geographical Classification (ASGC)

July 2009

**Ian Ewing
Acting Australian Statistician**

AUSTRALIAN BUREAU OF STATISTICS

EMBARGO: 11.30AM (CANBERRA TIME) WED 16 SEP 2009

ABS Catalogue No. 1216.0

© Commonwealth of Australia 2009

This work is copyright. Apart from any use as permitted under the *Copyright Act 1968*, no part may be reproduced by any process without prior written permission from the Commonwealth. Requests and inquiries concerning reproduction and rights in this publication should be addressed to The Manager, Intermediary Management, Australian Bureau of Statistics, Locked Bag 10, Belconnen ACT 2616, by telephone (02) 6252 6998, fax (02) 6252 7102, or email: <intermediary.management@abs.gov.au>.

In all cases the ABS must be acknowledged as the source when reproducing or quoting any part of an ABS publication or other product.

Produced by the Australian Bureau of Statistics

INQUIRIES

- For further information about these and related statistics, contact the National Information and Referral Service on 1300 135 070 or Geography on Canberra (02) 6252 5888.

CONTENTS

page

CONTENTS

Preface	v
About this publication	vi

CHAPTERS

1 Introduction	1
2 Main Structure	6
3 Local Government Area Structure	16
4 Statistical District Structure	20
5 Statistical Region Structure	23
6 Urban Centre — Locality Structure	27
7 Section of State Structure	32
8 Remoteness Structure	35
9 Mesh Blocks	38
10 Special purpose ASGC codes	40
11 Use of the ASGC in publication of ABS statistics	44
12 Maintenance of the ASGC	46
13 ASGC-related material and products	49
14 The Outcome from the ASGC Review	52
15 The Classification Structures	55
16 Maps	141
Abbreviations	204

APPENDIXES

1 Effective dates of ASGC Editions	206
2 Changes to Geographical Areas 2006–2009	207

PREFACE

The Australian Standard Geographical Classification (ASGC) is used by the Australian Bureau of Statistics (ABS) for the collection and dissemination of geographically classified statistics. It is an essential reference for understanding and interpreting the geographical context of statistics published by the ABS. The ABS also encourages the use of the ASGC by other organisations to improve the comparability and usefulness of statistics generally.

The ASGC provides seven hierarchies of geographical areas. Each structure is designed to suit different statistical purposes. This edition has four current structures: the Main and the Statistical Region structures covering the whole of Australia; the Local Government Area and the Statistical District structures which cover only part of Australia. The three remaining structures, which are not current, are the Urban Centre and Locality, the Section of State and the Remoteness structures which were last defined in the ASGC Edition 2006. They will next be defined in 2011 as part of the Census edition.

This edition of the ASGC includes a chapter on the outcomes of the ASGC review. The aim of the review was to create a new Australian statistical geography that better meets the contemporary needs of users and addresses some of the shortcomings of the current ASGC. The new Australian Statistical Geography Standard (ASGS) will be built up or approximated from Mesh Blocks, the smallest geographical unit developed by the ABS, and will be implemented from July 2011.

Any inquires regarding the Classification, or suggestions for its improvement, can be made by contacting the Assistant Director, Geographic Classification, on telephone (02) 6252 5888, facsimile (02) 6252 8666, e-mail <geography@abs.gov.au> or by writing to Locked Bag 10, Belconnen, ACT 2616.

Brian Pink
Australian Statistician

ABOUT THIS PUBLICATION

PURPOSE OF THE ASGC

The main purpose of the ASGC is for collecting and disseminating geographically classified statistics. These are statistics with a 'where' dimension.

The ASGC provides a common framework of statistical geography which enables the production of statistics that are comparable and can be spatially integrated.

In practice, statistical units such as households and businesses are first assigned to a geographical area in one of the seven ASGC structures. Data collected from these statistical units are then compiled into ASGC defined geographic aggregations which, subject to confidentiality restrictions, are then available for publication.

The purposes of this publication are to outline the ASGC structures, describe the codes and names of geographical areas used and depict the statistical relationship between different types of geography used in the classification.

CHAPTER **1** **INTRODUCTION**

CONTENTS

	<i>page</i>
Classification structures	2
Spatial units	2
Summary tables	3
ASGC Structural chart	4
Principles of the ASGC	4
Definition of Australia	5

CLASSIFICATION STRUCTURES

The seven interrelated classification structures of the ASGC are:

- Main Structure
- Local Government Area Structure
- Statistical District Structure
- Statistical Region Structure
- Urban Centre/Locality Structure
- Section of State Structure
- Remoteness Structure.

Each of these structures serves a specific purpose and is individually discussed in Chapters 2–8.

In Census of Population and Housing years (e.g. 1996, 2001, 2006), all structures of the ASGC are defined. In intercensal years, only the first four structures are defined.

The Main Structure, the Statistical Region Structure, the Section of State Structure, and the Remoteness Structure cover the whole of Australia without gaps or overlaps. The other structures cover only part of Australia. The structures are hierarchical, with different structures having different numbers of levels (see Table 1). Each hierarchical level is made up of one type of geographical spatial unit. The spatial units at each higher level are aggregations of the spatial units at the previous lower level.

SPATIAL UNITS

The various geographical areas, or spatial units, which build the different classification structures are as follows:

- Census Collection District (CD)
- Statistical Local Area (SLA)
- Statistical Subdivision (SSD)
- Statistical Division (SD)
- State and Territory (S/T)
- Statistical District (S Dist.)
- Local Government Area (LGA)
- Statistical Region Sector (SRS)
- Statistical Region (SR)
- Major Statistical Region (MSR)
- Urban Centre/Locality (UC/L)
- Section(s) of State (SOS)
- Remoteness Area (RA).

During Population Census years, the smallest spatial unit is the CD. It is the basic building block of the classification structures. Between censuses, the smallest spatial unit is the SLA. Thus for those years when a census is held, all the above spatial units are defined. In intercensal years, all units except CDs, UC/Ls, SOS and RAs are defined.

These spatial units are individually explained in Chapters 2–8.

SUMMARY TABLES

The various ASGC structures and their component spatial units are shown in the following table:

TABLE 1, SUMMARY OF ASGC STRUCTURES

<i>ASGC Structure</i>	<i>Hierarchical Levels</i>	<i>Component Spatial Units</i>	<i>Covers whole of Australia?</i>
Local Government Area	4	CD,SLA,LGA,S/T(a)	No
Statistical District	4	CD,SLA,SSD,S Dist(b)	No
Main	5	CD,SLA,SSD,SD,S/T	Yes
Statistical Region	6	CD,SLA,SRS,SR,MSR,S/T	Yes
Section of State	3	CD,SOS,S/T	Yes
Remoteness	3	CD,RA,S/T	Yes
Urban Centre/Locality	2	CD,UC/L(c)	No

- (a) Only that part of the S/T which comes under the responsibility of an incorporated Local Government Council. (See Chapter 3).
 (b) Areas covered by S Dist only.
 (c) Areas covered by UC/L only.

The number of spatial units in the various ASGC structures current at 1 July 2009 are shown in the table below:

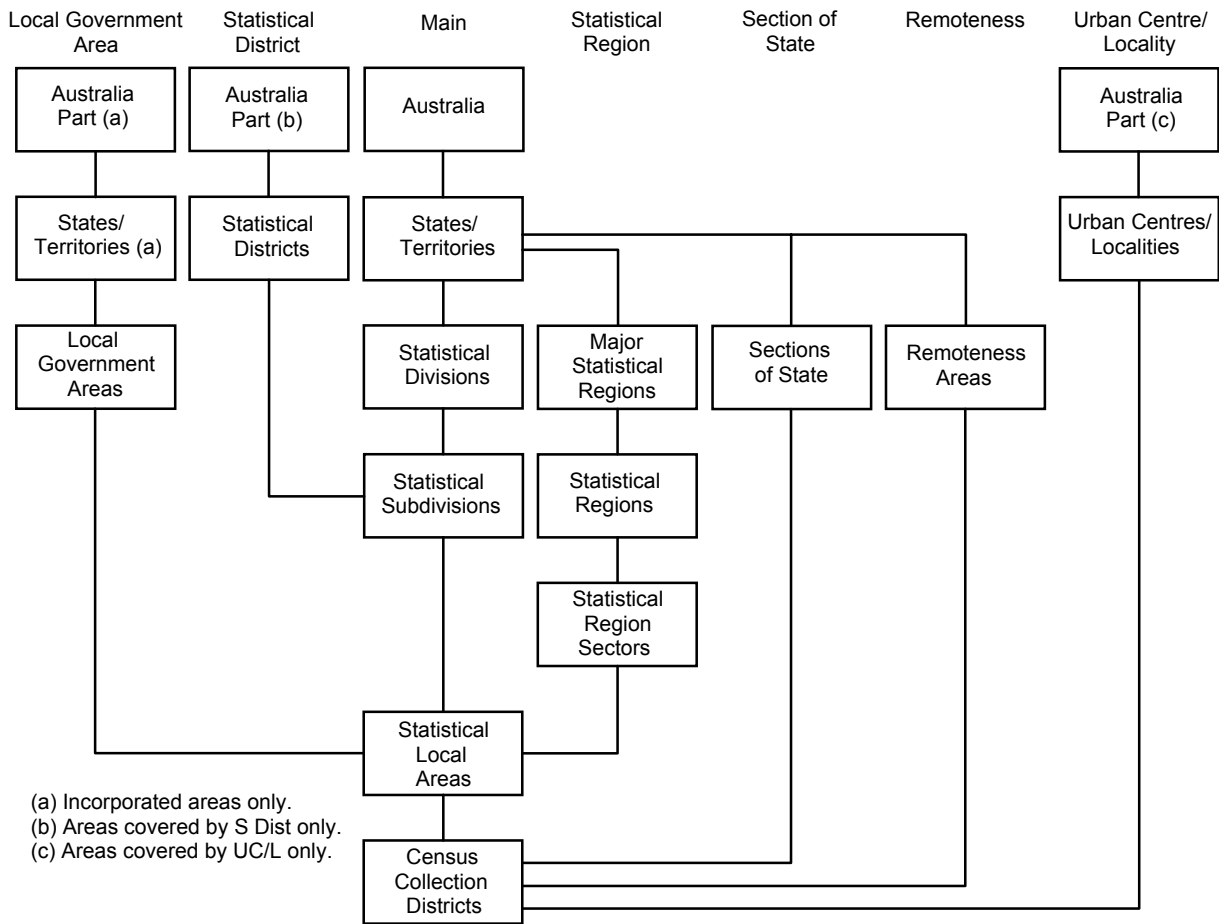
TABLE 2, SUMMARY OF ASGC SPATIAL UNITS AS AT 1 JULY 2009 (a)

<i>Spatial Unit</i>	<i>NSW</i>	<i>Vic.</i>	<i>Qld.</i>	<i>SA</i>	<i>WA</i>	<i>Tas.</i>	<i>NT</i>	<i>ACT</i>	<i>OT</i>	<i>Aust.</i>
S/T	1	1	1	1	1	1	1	1	1	9
SD	12	11	13	7	9	4	2	2	1	61
SSD	50	45	36	20	28	8	10	8	1	206
SLA	199	209	475	127	154	43	65	114	3	1 389
LGA(b)	152	79	74	70	139	29	16	—	—	559
S Dist.(c)	12	7	10	—	4	2	—	1	—	36
MSR	2	2	2	—	2	1	1	1	1	14
SR	22	14	13	6	7	1	1	1	1	66
SRS	25	14	27	6	7	3	2	1	1	86

- (a) Does not include Off-Shore Areas & Migratory.
 (b) Unincorporated Areas are not included.
 (c) Counted in predominant state or territory.

Note: _ nil or rounded to zero (including null cells).

ASGC STRUCTURAL CHART The diagram below depicts the various ASGC structures and shows how they interrelate.



PRINCIPLES OF THE ASGC

The ASGC is constructed on the principle that it must fulfil user needs for spatial statistics while also conforming to general classification principles.

Classification principles

The ASGC is constructed on the basic classification principles that members within one class are of the same type, classes are uniquely defined so as to be mutually exclusive and, in total, the members in each class cover the entire class.

As a result, the geographical units of each hierarchical level in each classification structure of the ASGC are:

- of the same type, delimited by well-defined criteria
- clearly demarcated by precise boundaries
- uniquely identified by codes and names
- mutually exclusive
- in aggregate cover the whole area to which that hierarchy applies.

User needs

The ASGC is designed to meet user needs for social, demographic and economic statistics. The smallest units of the ASGC i.e. CDs at census times and SLAs at intercensal times, have been designed such that they are:

- convenient and efficient for data collection
- useful and relevant for data dissemination
- flexible for aggregation to larger units

User needs continued

- useful building blocks for user-defined regions.

Thus, CDs are designed for efficient data collection at census times. Each CD covers an area which allows census data to be collected in an efficient and cost effective manner. SLAs are defined on the administrative areas of local governments. Local governments are both a useful source of data and a relevant dissemination unit for users.

CDs aggregate to SLAs which, in turn, aggregate to other larger areas of the ASGC. Each of these geographical areas serves a specific purpose and meets user needs. Many organisations employ the CDs and the SLAs as the building blocks to construct their own geography for statistical purposes.

DEFINITION OF AUSTRALIA

For ASGC purposes, the ABS uses the definition of Australia as set out in section 17(a) of the *Acts Interpretation Act 1901* which currently defines Australia or the Commonwealth as meaning:

‘...the Commonwealth of Australia and, when used in a geographical sense, includes the Territory of Christmas Island and the Territory of Cocos (Keeling) Islands, but does not include any other external Territory.’

Following the incorporation of the Territories of Christmas Island and Cocos (Keeling) Islands into geographic Australia (by the *Territories Law Reform Act, No. 104, 1992*, which amended the *Acts Interpretation Act 1901*), these two territories were included in the ASGC from 1 July 1993. Other external territories (such as Norfolk Island) remain excluded. In addition, the treatment of Jervis Bay Territory in the ASGC changed from 1 July 1993.

Jervis Bay Territory was previously included with the Australian Capital Territory for statistical purposes because of its administrative association with the Australian Capital Territory and because its relatively small size prevented it from meeting confidentiality requirements for statistical output. Following the granting of self-government to the Australian Capital Territory in May 1989, the situation was reviewed and from the 1 July 1993 Edition of the ASGC, Jervis Bay Territory, along with the Territory of Christmas Island and the Territory of Cocos (Keeling) Islands, formed part of a new category, Other Territories, at the state/territory level. Although included as part of the ASGC, all three of these territories are currently regarded as out-of-scope for ABS censuses and surveys except for the Census of Population and Housing, population estimates, and Cause of Death.

There are a number of other definitions of Australia used for specific purposes by the ABS. For example the definition of Economic Australia, for international reporting purposes, is defined in the Standard Economic Sector Classification of Australia (cat. no. 1218.0) as the area under the effective control of the Australian government and includes Norfolk Island.

CHAPTER **2** **MAIN STRUCTURE**

CONTENTS

	<i>page</i>
Purpose	7
The Structure	7
The Spatial Units	7

PURPOSE

The Main Structure of the ASGC is used to collect and disseminate a broad range of ABS social, demographic and economic statistics. Although the Main Structure is the most widely used and has broad application, the other structures are equally important to their own purposes. Maps depicting the Main Structure boundaries are provided in Chapter 16.

THE STRUCTURE

The Main Structure has five hierarchical levels at Population Census times, comprising in ascending order: CDs–SLAs–SSDs–SDs–S/Ts. In non-census years, CDs are undefined and the Main Structure thus has only four levels of hierarchy.

In this structure, CDs aggregate to form SLAs, SLAs aggregate to form SSDs, and this aggregation principle continues up the remaining hierarchical levels. At each hierarchical level, the component spatial units (e.g. SLAs) collectively cover all of Australia (as defined in Chapter 1) without gaps or overlaps.

Tables

Detailed tables of the Main Structure are shown in Chapter 15 — The Classification Structures.

For example:

- Main Structure — Broad

(showing three hierarchical levels: S/T–SD–SSD)

S/T	SD	SSD	Name
4			SOUTH AUSTRALIA
	05		Adelaide
		05	Northern Adelaide
		10	Western Adelaide

- Main Structure — Detailed

(showing four hierarchical levels: S/T–SD–SSD–SLA)

S/T	SD	SSD	SLA	Name
4				SOUTH AUSTRALIA
	05			Adelaide
		05		Northern Adelaide
			2030	Gawler (T)
			5681	Playford (C) - East Central
		10		Western Adelaide
			1061	Charles Sturt (C) - Coastal
			1064	Charles Sturt (C) - Inner East

THE SPATIAL UNITS

Census Collection District (CD)

CDs are designed for use in census years for the collection and dissemination of Population Census data. In non-census years, CDs are undefined. In aggregate, CDs cover the whole of Australia (as defined in Chapter 1) without gaps or overlaps.

*Census Collection District
(CD) continued*

The CD is the smallest spatial unit in the ASGC. CDs aggregate to form the larger spatial units of SLAs in the Main, Statistical Region, Statistical District and LGA Structures, Sections of State in the SOS Structure, Urban Centres and Localities in the UC/L Structure and Remoteness Areas in the Remoteness Structure. Aggregation of SLAs in turn forms the remaining spatial units in the ASGC. Therefore, in census years, the CD is the common denominator which integrates all classification structures in the ASGC (see ASGC Structural Chart, Chapter 1).

The traditional concept of a CD is that it defines an area that one census collector can cover, delivering and collecting census forms, in about a ten-day period. However, in the interests of comparability between censuses, this criterion is no longer strictly observed. In the 2006 edition, many urban CDs were of a size such that census collectors may have been allocated more than one CD. In urban areas CDs average about 220 dwellings. In rural areas the number of dwellings per CD reduces as population densities decrease. By design, CD boundaries do not cross SLA (and thus LGA) boundaries. Therefore, an aggregation of CDs covers the administrative area of a local government.

For the 2006 Census, 38,704 CDs were defined throughout Australia.

Delimitation of CDs

For the 2006 Census the following standard CD design principles were used for delimiting CDs:

- 2001 Census CD boundaries should be retained wherever possible.
- CDs should be designed as the smallest spatial units of collection for the Population Census and be capable of aggregation to form larger spatial units.
- CD boundaries must conform with SLA boundaries, which in turn conform with LGA boundaries. Since all other boundaries for the census edition of the ASGC are created by aggregation of CDs, CDs automatically conform to these other ASGC boundaries.
- CD boundaries, wherever practical, should also conform to the following non-ABS boundaries - gazetted Suburb/Locality boundaries, Commonwealth Electoral Divisions (CED) and State Electoral Divisions (SED). In 2006, where new CDs are defined in growth areas, CD design should take into account these non-ABS boundaries. However, if no other changes are needed, boundaries should not be changed merely to improve their alignment to non-ABS boundaries.
- The area, population and dwellings delimited by a CD boundary must not be so great that one collector cannot deliver census forms within about ten days. In urban areas one or more CDs can be combined to create a single collector's workload (CLW).
- The chosen CD boundaries should, if possible, be readily identifiable on the ground. They should be defined in terms of permanent features and follow the centre of the road or river if these features are used. However, the use of major roads as CD boundaries in rural areas should be avoided where possible to minimise the splitting of identifiable rural localities. In addition, the chosen CD boundary should delimit CDs which conform to existing and proposed land uses (i.e. rural property boundaries and proposed suburban development).

*Delimitation of CDs**continued*

- CDs should not be designed in such a way as to prevent publication of data for confidentiality reasons. Accordingly, a CD, which is not a deliberate Nil CD, should contain, where possible, at least 100 persons at the next census. For dissemination purposes, Indigenous Community CDs should contain at least 80 persons.
- CDs in aggregate must cover the whole of Australia (as defined in Chapter 1) without gaps or overlaps.

CD codes

CDs are identified by unique six-digit codes within each S/T.

Example:

1160501 is CD 160501 of New South Wales

5051901 is CD 051901 of Western Australia

Statistical Local Area (SLA)

The SLA is a general purpose spatial unit. It is the base spatial unit used to collect and disseminate statistics other than those collected from the Population Censuses. In non-census years, the SLA is the smallest unit defined in the ASGC. In census years, an SLA consists of one or more whole CDs. In aggregate, SLAs cover the whole of Australia (as defined in Chapter 1) without gaps or overlaps.

SLAs aggregate directly to form the larger spatial units of SSDs in the Main Structure, SRSs in the SR Structure and LGAs in the LGA Structure (see ASGC Structural Chart, Chapter 1). SSDs in turn aggregate to form the larger spatial units of S Dists in the S Dist. Structure. Therefore, the SLA is the common denominator which integrates the four classification structures in use in both census and non-census years.

In this edition of the ASGC, there are 1,389 SLAs in Australia including one SLA for each of the three Territories of Jervis Bay, Christmas Island and Cocos (Keeling) Islands.

SLAs are listed in the table — Local Government Areas and Statistical Local Areas — Alphabetic — in Chapter 15.

Delimitation of SLAs

SLAs are based on the boundaries of incorporated bodies of local government where these exist. These bodies are the Local Government Councils and the geographical areas which they administer are known as Local Government Areas (LGAs).

An LGA is an SLA if it fits entirely within an SSD and is broadly similar in size, economic significance and user needs for statistics to other LGAs in Australia.

For example, the SLA of Albury (C) corresponds to the whole LGA of the City of Albury in New South Wales. In this edition of the ASGC, 364 of the total 1,389 SLAs, approximately 26%, equate with a whole LGA. While approximately 65% of the 559 LGAs equate with one SLA.

An LGA will be composed of two or more SLAs when the above conditions are not met. This can occur if an LGA is divided by the boundary of one or more SSDs or where the LGA is substantially different in size, economic significance and user needs for statistics to other LGAs. The LGA is then split into two or more SLAs which generally correspond to one or more suburbs (as occurs in the predominantly urban LGA of the City of Brisbane) or other areas of interest.

*Delimitation of SLAs**continued*

For example, the LGA of the Shire of Indigo in Victoria is split into two SLAs Indigo (S) - Pt A and Indigo (S) - Pt B because it is split by an SSD boundary, and, the LGA of the City of Brisbane is split into 158 SLAs generally based on suburbs.

There are large parts of Australia which are not administered by incorporated local government bodies. For those areas an SLA is an unincorporated area. Unincorporated SLAs are defined for unincorporated on-shore area(s) and/or off-shore island(s) in an SSD or are defined for that part of an unincorporated area which is considered of sufficient economic significance as to warrant the formation of a separate SLA.

For example, Unincorp. Pirie is an unincorporated SLA in the Pirie SSD in South Australia and Unincorp. Far West is an unincorporated SLA in Far West SSD in New South Wales. Similarly the SLAs of Alyangula and Nhulunbuy in East Arnhem SSD in the Northern Territory are unincorporated areas.

Other large parts of Australia which are unincorporated include the unincorporated part of South Australia. The Australian Capital Territory is entirely an unincorporated area where each SLA is either a suburb, a locality or the non-urban area of an SSD.

Off-Shore Areas & Migratory SLAs are not spatial units, and are formed for census purposes for all S/Ts, except the Australian Capital Territory to encompass off-shore, shipping and migratory CDs.

SLA name

The naming conventions for SLAs are as follows:

- An SLA which is a whole LGA adopts the name of the LGA including its LGA status as a suffix. Thus, Narrogin (S) and Narrogin (T) in Western Australia are separate SLAs. The various LGA types currently in use by states and the Northern Territory are specified in Chapter 3.
- An SLA which is part of an LGA may adopt a hyphenated name the first part of which is the name of the LGA.

For example, the LGA of Stirling (C) in Western Australia is split into three SLAs:

Stirling (C) - Central
Stirling (C) - Coastal
Stirling (C) - South-Eastern

- If the name includes - Pt A, - Pt B, or - Pt C, this indicates the SLAs were formed by splitting an LGA between two or more SSDs and - Pt A usually denotes the more urban part of the split LGA.

For example, the LGA of the Municipality of Latrobe in Tasmania is split into two SLAs:

Latrobe (M) - Pt A
Latrobe (M) - Pt B

- An SLA which is part of an LGA may adopt a locality or suburb name.

For example, the LGA of the City of Brisbane in Queensland is split into 158 SLAs, including:

Acacia Ridge
Albion
Yeronga
Zillmere

SLA name continued

- The name of an SLA which covers an unincorporated area does not contain LGA type. In New South Wales and South Australia the SLA name may include Unincorp.

For example, the SLAs Yulara (in Northern Territory), Bruce (in Australian Capital Territory) and Unincorp. Far West (in New South Wales).

- A small number of SLA names are duplicated across S/Ts and one SLA name is duplicated within an S/T. These names become unique when used in conjunction with SLA codes.

Example:

City (Queensland and Australian Capital Territory)
 City - Inner (Queensland and Northern Territory)
 City - Remainder (Queensland and Northern Territory)
 Durack (Queensland and Northern Territory)
 Kingston (Queensland and Australian Capital Territory)
 Oxley (Queensland and Australian Capital Territory)
 Red Hill (Queensland and Australian Capital Territory)
 West End (Townsville (C) and Brisbane (C))

SLA code

The coding conventions for SLAs are as follows:

- SLAs are identified by four-digit codes. These codes are unique only within an S/T. For unique Australia-wide identification the four-digit SLA code must be preceded by the unique one-digit S/T code.

Example:

Burwood (A) 1300 (in New South Wales) (S/T code 1)
 East Arnhem (S) 1300 (in Northern Territory) (S/T code 7)

- The fourth (last) digit of the SLA code indicates the following:
 - 0 means the SLA is a whole LGA.

Example:

Ashburton (S) 0250 (in Western Australia)
 ■ 1–8 means the SLA is part of an LGA.

Example:

Sorell (M) - Pt A 4811 (in Tasmania)
 Sorell (M) - Pt B 4812 (in Tasmania)
 ■ 9 means the SLA is either an unincorporated area, an Off-Shore Areas & Migratory SLA or an undefined category (see Chapter 3, Chapter 2 or Chapter 10 respectively).

Example:

Bruce 0729 (in Australian Capital Territory)
 Off-Shore Areas & Migratory 9779
 ■ Within each S/T, SLA codes are in the range of 0001–9990; codes ending with 99 and those within the range of 9991–9999 have been reserved for special purposes (see Chapter 10).
 ■ In the Main Structure, SLA codes are arranged in ascending numerical order within an SSD. Gaps have been provided between the codes for future expansion or change.

Statistical Subdivision (SSD)

The SSD is a general purpose spatial unit of intermediate size between the SLA (smaller) and the SD (larger) in the Main Structure.

- SSDs consist of one or more SLAs. In aggregate, they cover Australia (as defined in Chapter 1) without gaps or overlaps. The larger spatial units of SDs and S Dists can be formed by aggregation of SSDs (see ASGC Structural Chart, Chapter 1). SSDs do not cross S/T boundaries except in the case of the Other Territories SSD, which comprises the three Territories of Jervis Bay, Christmas Island and Cocos (Keeling) Islands.

In this edition of the ASGC, there are 206 SSDs in Australia.

Delimitation of SSDs

The delimitation criteria for SSDs are as follows:

- SSDs are defined as socially and economically homogeneous regions characterised by identifiable links between the inhabitants. Moreover, in the non-urban areas (i.e. outside the capital cities or areas with population clusters of 25,000 or more people), an SSD is characterised by identifiable links between the economic units within the region, under the unifying influence of one or more major towns or cities.
- Where possible, SSD boundaries embrace contiguous whole LGAs. However, in some cases e.g. where S Dists or capital city SDs have been defined, an SSD boundary may split the LGA into parts with each part of the LGA forming part of the relevant SSD.

For example, the SSDs of Richmond-Tweed SD Bal and Tweed Heads & Tweed Coast dissect the LGA of the Area of Tweed in New South Wales.

- One or more SSDs must be defined for an S Dist. that falls within an S/T.

For example, the Ballarat City SSD in Victoria covers the same area as the Ballarat S Dist.

- One or more SSDs must be defined for each part of an S Dist. which straddles an S/T boundary.

For example, the Albury SSD in New South Wales plus the Wodonga SSD in Victoria together cover the same area as the Albury-Wodonga S Dist. which lies partly in New South Wales and partly in Victoria.

- Where an SD contains an S Dist. (or part of an S Dist.), one or more SSDs must be defined for the S Dist. and at least one SSD for the remainder of the SD which falls outside the S Dist. Even though the SSD(s) so defined may not have a predominant town or cluster of towns with a unifying socioeconomic influence over the region.

For example, in New South Wales, the SSD of Hunter SD Bal is defined as the part of the Hunter SD which is outside the Newcastle (NSW) S Dist. (and Newcastle SSD).

- One Off-Shore Areas & Migratory SSD is defined for each S/T except the Australian Capital Territory.

SSD code

The coding conventions for SSDs are as follows:

- SSDs are identified by unique two-digit codes within SDs. Unique Australia-wide identification of SSDs is obtained by use of a five-digit code comprising S/T code (digit 1), SD code (digits 2–3) and SSD code (digits 4–5).

For example, Albury 15505 (in New South Wales) and Wodonga 24505 (in Victoria).

- SSD code 88 has been reserved for special purposes (see Chapter 10).

SSD code continued

- In the Main Structure, SSD codes are arranged in ascending numerical order within an SD. Gaps have been provided between the codes for future expansion or change.

Statistical Division (SD)

The SD is a general purpose spatial unit and is the largest and most stable spatial unit within each S/T in the Main Structure.

SDs consist of one or more SSDs. In aggregate, they cover Australia (as defined in Chapter 1) without gaps or overlaps. SDs aggregate to form S/Ts (see ASGC Structural Chart, Chapter 1).

In this edition of the ASGC, there are 61 SDs in Australia including one SD for the three Territories of Jervis Bay, Christmas Island and Cocos (Keeling) Islands.

Delimitation of SDs

The current basis for delimiting SDs was determined by the 31st and 33rd Conferences of Statisticians of Australia in 1969 and 1973. The delimitation criteria are as follows:

- SDs should ideally be delimited on the basis of socioeconomic criteria and should, where possible, embrace contiguous whole local government areas.
- SD boundaries so delimited should be changed only at infrequent intervals, for example, at periods of 15–20 years.
- SD boundaries should be determined in time for use in the next Population Census if practicable.
- A Capital City SD (currently one in each capital city) should be defined, after consultation with planners, to contain the anticipated development of the city for a period of at least 20 years. This fixed SD boundary — as distinct from the moving urban centre boundary — delimits an area which is stable for general statistical purposes. It represents the city in a wider sense. This delimitation procedure cannot be applied to the separate urban centres within a Capital City SD.
- SDs outside a capital city should be defined as a relatively homogeneous region characterised by identifiable social and economic links between the inhabitants and between the economic units within the region, under the unifying influence of one or more major towns or cities.

More specifically, the SDs within the individual S/T have been delimited as follows:

- In New South Wales, SDs correspond to proclaimed Government Regions with the exception that North Coast Region consists of the SDs of Richmond-Tweed and Mid-North Coast. These Regions were delimited to maximize the degree of socioeconomic interactions within each Region. Information on transport patterns, telephone traffic between major cities and towns, retail shopping, fresh goods marketing, provincial newspaper circulation areas and coverage of principal radio stations were all used in delimiting these boundaries.
- In Victoria, the SDs prior to 1995 generally corresponded to State Planning Regions adopted by the Victorian Government in October 1981. However, following the restructuring of local government in that State during 1994 and 1995, the SDs were redefined to accord with the general considerations and criteria outlined above.
- In Queensland, formal State Planning Regions have been abolished. SDs are used on an informal basis for State Government planning purposes where relevant. SD delimitation follows the general criteria outlined above.

*Delimitation of SDs**continued*

- In South Australia, State Planning Regions, as proposed by the Committee on Uniform Regional Boundaries for Government Departments (CURB), were adopted by the South Australia Government in 1976. CURB Regions were based on such factors as: population density and distribution, socioeconomic characteristics, political boundaries, government service areas, newspaper circulation, retail trading patterns, etc. Prior to 1998, South Australian SDs did not always correspond to CURB Regions but they always aggregated to these Regions. However, following the restructuring of local government in South Australia in 1996 and 1997, the SDs were redefined to accord with the general considerations and criteria outlined above.
- In Western Australia, State Planning Regions, as proposed by the State Statistical Coordination Committee, were adopted by the Western Australia Government in January 1976. SDs in Western Australia correspond to these Regions. The Perth Metropolitan Region is delimited to be consistent with the overall concepts and planning of Perth and to take into account LGA and CD boundaries. Rural Regions on the other hand are delimited based on the socioeconomic interest of the community; the character of natural resource; the distribution of population and industries; town size; road and railway systems; and production and marketing practices.
- In Tasmania, SD delimitation follows the general considerations and criteria outlined above. They are considered satisfactory for the purpose of State Government planning.
- In the Northern Territory, SDs are based on Territory Government Administrative Regions, and are consistent with the general considerations and criteria for their delimitation described above.
- In the Australian Capital Territory, SD delimitation follows the general considerations and criteria outlined above.
- In the Other Territories, the SD has been delimited to represent the aggregated area of the Territories of Jervis Bay, Christmas Island and Cocos (Keeling) Islands.

SD name

SD names tend to indicate their generalised region (e.g. Far North in Queensland). SD names are unique only within an S/T as a small number of SD names are replicated between the states (see example below). SD names become unique when used in conjunction with their SD codes or referenced to their respective state code. One Off-Shore Areas & Migratory SD is defined for each S/T except the Australian Capital Territory.

Example:

- Central West (in New South Wales and Queensland)
- Northern (in New South Wales, Queensland, South Australia and Tasmania)
- South West (in Queensland and Western Australia)
- South Eastern (in New South Wales and Western Australia)

SD code

The coding conventions for SDs are as follows:

- SDs are identified by unique two-digit codes within an S/T. Unique Australia-wide identification of SDs requires a three-digit code comprising S/T code (digit 1) and SD code (digits 2–3).

SD code continued

Example:

Adelaide 405

Kimberley 545

- The SD code 85 is reserved for Off-Shore Areas & Migratory SDs and the SD code 88 has been reserved for special purposes (see Chapter 10).
- In the Main Structure, SD codes are arranged in ascending numerical order within an S/T. Gaps have been provided between the codes for future expansion or change.

State and Territory (S/T)

The S/T is the largest spatial unit in the Main Structure and in the ASGC.

Six states and five territories are recognised in the ASGC: New South Wales, Victoria, Queensland, South Australia, Western Australia, Tasmania, Northern Territory, Australian Capital Territory, Jervis Bay Territory and the external Territories of Christmas Island and Cocos (Keeling) Islands.

These spatial units are political entities with fixed boundaries. Except for the last three mentioned territories, the total area of each S/T, including their off-shore islands, is used for statistical purposes as a separate spatial unit in the ASGC. Jervis Bay Territory, and the Territories of Christmas Island and Cocos (Keeling) Islands are included as one spatial unit at the S/T level under the category of Other Territories.

S/Ts consist of one or more SDs. In aggregate, they cover Australia (as defined in Chapter 1) without gaps or overlaps.

S/Ts are identified by unique one-digit codes within Australia as follows:

Code	S/T
1	New South Wales
2	Victoria
3	Queensland
4	South Australia
5	Western Australia
6	Tasmania
7	Northern Territory
8	Australian Capital Territory
9	Other Territories

This coding order has been widely used in the ABS and other organizations as a standard for many years. The order was reviewed when Western Australia displaced South Australia as the fourth most populous state. Citing the Commonwealth Table of Precedence, which adopted a revised listing such that any textual material having protocol significance should list Western Australia before South Australia, some users requested the code for Western Australia be changed to four and South Australia to five. For the ASGC however, the above order was maintained to ensure historical continuity, to reduce potential errors in data handling and interpreting, and to avoid costs associated with changing existing systems.

CHAPTER **3** LOCAL GOVERNMENT AREA STRUCTURE

CONTENTS

	<i>page</i>
Purpose	17
The Structure	17
The Spatial Units	18

PURPOSE

The LGA Structure shows the relationship between LGAs and SLAs. This relationship can be one LGA to one SLA or one LGA to many SLAs.

The LGA Structure is separate from the Main Structure because:

- Unlike spatial units in the Main Structure, LGAs do not cover the whole of Australia
- Unlike SLAs which aggregate to form SSDs and SDs, some LGAs do not wholly fit within an SSD and an SD (e.g. Mid-Western Regional Area in New South Wales).

THE STRUCTURE

Incorporated areas only

The LGA Structure covers only incorporated areas of Australia. Incorporated areas are legally designated parts of states and territories over which incorporated local governing bodies have responsibility. The major areas of Australia not administered by incorporated bodies are the northern parts of South Australia and all of the Australian Capital Territory and the Other Territories.

In Population Census years the LGA Structure has four levels of hierarchy, in ascending order these are: CDs–SLAs–LGAs–S/Ts (Incorporated Areas). In non-census years CDs are not defined and consequently the LGA Structure has only three levels: SLAs–LGAs–S/Ts (Incorporated Areas). The spatial units in each level relate to each other in a straightforward manner: LGAs comprise one or more whole SLAs and SLAs comprise one or more whole CDs.

Processing LGAs for the ASGC

LGAs are proclaimed by state and territory government authorities and changes are gazetted throughout the year. The ABS has broadened the categories of legislation used to define local government areas for statistical purposes to include the Indigenous Council areas in the States.

LGAs are used as the base on which SLAs are defined. Because this definition process takes time, LGAs gazetted during the year leading up to an ASGC edition cannot always be included in that edition. For instance, complex LGA changes which result in complicated redesign of SLAs, or changes gazetted too close to the effective date of 1 July of an ASGC edition, may have to be included in a later edition.

Table

The current LGA Structure, down to SLA level, is shown in Chapter 15, The Classification Structures.

For example:

- Local Government Areas and Statistical Local Areas — Alphabetic

S/T	LGA Name	LGA	SLA Name	SD	SSD	SLA
1	Albury (C)	10050	Albury (C)	155	15505	155050050
1	Armidale Dumaresq (A)	10110				
1			Armidale Dumaresq (A) - City	130	13015	130150111
1			Armidale Dumaresq (A) Bal	130	13015	130150112

Note that there is no SD or SSD code for the LGA because LGAs are not part of the Main Structure. This table also shows SLAs which cover unincorporated areas and are therefore not part of the LGA Structure.

Table continued

For example:

S/T	LGA Name	LGA	SLA Name	SD	SSD	SLA
1	Unincorporated NSW	19399				
1			Unincorp. Far West	160	16010	160108809
1			Lord Howe Island	125	12510	125108859

THE SPATIAL UNITS

See Chapter 2.

Census Collection District (CD)

Statistical Local Area (SLA)

See Chapter 2.

Local Government Area (LGA)

An LGA included in the ASGC LGA Structure is a spatial unit which represents the whole geographical area of responsibility of an incorporated Local Government Council or an Aboriginal Council in Queensland.

An LGA consists of one or more SLAs. LGAs aggregate directly to form the incorporated areas of S/Ts (see ASGC Structural Chart, Chapter 1). In this edition of the ASGC, there are 559 LGAs defined.

Delimitation of LGAs

The creation and delimitation of LGAs is the responsibility of the State and Territory Governments. The number of LGAs, their names and their boundaries vary over time.

Local government bodies perform a wide range of functions in the areas they administer. These functions are defined in legislation such as:

- The Local Government Acts in each state and the Northern Territory
- Specific Acts and regulations establishing Local Government Areas in Queensland, *City of Brisbane Act 1924*, and the Commonwealth Aluminium Corporation Pty Limited Agreement (Weipa Town Area) Regulation 1994.

LGA status

In all states and the Northern Territory each incorporated area has an official status. In this ASGC edition, the various LGA status types currently in use are:

- New South Wales: Cities (C) and Areas (A)
- Victoria: Cities (C), Rural Cities (RC), Boroughs (B) and Shires (S)
- Queensland: Cities (C), Shires (S), Towns (T) and Regional Councils (R)
- South Australia: Cities (C), Rural Cities (RC), Municipalities/Municipal Councils (M), District Councils (DC), Regional Councils (RegC) and Aboriginal Councils (AC)
- Western Australia: Cities (C), Towns (T) and Shires (S)
- Tasmania: Cities (C) and Municipalities (M)
- Northern Territory: Cities (C), Towns (T), Municipalities (M) and Shires (S).

LGA name

In the LGA Structure LGA names are contracted. A suffix also indicates the LGA status.

LGA name continued

Example:

City of Albury	Albury (C)
District Council of Copper Coast	Copper Coast (DC)

LGA names are not unique across states and territories (e.g. Campbelltown (C) is duplicated between New South Wales and South Australia). An LGA name will become unique when used in conjunction with a state code, or its LGA code.

LGA code

LGAs are identified by four-digit codes as follows:

- Codes are unique only within an S/T. For unique Australia-wide LGA code identification, the four-digit code must be preceded by the S/T code. All LGA codes end with the digit 0.
- Where an LGA corresponds to an SLA, the LGA code and the SLA code are identical.
- Where an LGA consists of more than one SLA, generally the first three digits of the LGA code and the SLA code are identical.

The exceptions to this rule are explained in special case LGA codes below.

Special case LGA codes

When an LGA consists of many component SLAs, it becomes impossible to maintain a three-digit link between the LGA code and the SLA codes. This occurs for the LGAs of: Queensland — Brisbane (C), Gold Coast (C), Logan (C), Moreton Bay (R), Redland (S), Sunshine Coast (R), Toowoomba (R), Ipswich (C), Cairns (R), Torres Strait Island (R) and Townsville (C); and for the Northern Territory — Darwin (C) and Palmerston (C).

For example, the LGA of Brisbane (C) in Queensland is split into 158 SLAs, including:

Acacia Ridge 1001
Yeronga 1648
Zillmere 1653

State/Territory (S/T)

See Chapter 2.

CHAPTER **4** **STATISTICAL DISTRICT STRUCTURE**

CONTENTS

	<i>page</i>
Purpose	21
The Structure	21
The Spatial Units	21

PURPOSE

The S Dist. Structure maintains a list of selected, significant, predominantly urban areas in Australia which are not located within a Capital City SD (see Chapter 2). S Dists enable comparable statistics to be produced about these selected urban areas. In the main, the structure is used to report intercensal population estimates.

S Dists are maintained as a separate structure from the Main Structure because:

- the total area of S Dists does not cover the whole of Australia
- some S Dists straddle S/T boundaries (e.g. the Gold Coast-Tweed S Dist. lies partly in Queensland and partly in New South Wales).

THE STRUCTURE

The S Dist. Structure has four levels of hierarchy in census years, comprising in ascending order: CDs–SLAs–SSDs–S Dists. In non-census years, with CDs undefined, it has only three levels of hierarchy (see ASGC Structural Chart, Chapter 1).

In this structure, CDs, SLAs and SSDs are confined to those which fall within S Dists. The spatial units relate to each other through aggregation or disaggregation. For example, CDs aggregate to SLAs while SLAs are disaggregates of SSDs. The spatial units within each level of the S Dist. Structure do not collectively cover the whole of Australia.

Table

The current S Dist. Structure, down to SLA level, is shown in Chapter 15 — The Classification Structures.

For example:

- Statistical District Structure

(showing three hierarchical levels: S Dist.–SSD–SLA)

<i>SDIST</i>	<i>SSD</i>	<i>SLA</i>	<i>Name</i>
1003			NEWCASTLE (NSW)
	11005		Newcastle
		1720	Cessnock (C)
		4651	Lake Macquarie (C) - East
		4653	Lake Macquarie (C) - North
		4655	Lake Macquarie (C) - West
		5050	Maitland (C)
		5903	Newcastle (C) - Inner City
		5904	Newcastle (C) - Outer West
		5905	Newcastle (C) - Throsby
		6400	Port Stephens (A)

THE SPATIAL UNITS

See Chapter 2.

Census Collection District
(CD)

Statistical Local Area
(SLA)

See Chapter 2.

<i>Statistical Subdivision (SSD)</i>	See Chapter 2.
<i>Statistical District (S Dist.)</i>	<p>S Dists are predominantly urban areas, the boundaries of which are designed to contain the anticipated urban spread of the area for at least 20 years. They are generally defined as containing an urban centre population of 25,000 or more.</p> <p>S Dists consist of one or more SSDs. S Dists do not aggregate to any higher level spatial units (see ASGC Structural Chart, Chapter 1).</p> <p>There are 36 S Dists in this edition of the ASGC. Three of these straddle two states: Albury-Wodonga (New South Wales/Victoria), Gold Coast-Tweed (Queensland/New South Wales) and Canberra-Queanbeyan (Australian Capital Territory/New South Wales).</p>
<i>Delimitation of S Dists</i>	<p>The criteria for delimiting S Dists are as follows:</p> <ul style="list-style-type: none"> ■ S Dists consist of one or more urban centres (outside Capital City SDs) in close proximity with a population of 25,000 or more ■ S Dist. boundaries are defined in anticipation of urban development of at least 20 years ■ S Dists consist of one or more SSDs ■ S Dists may cut across LGA boundaries ■ S Dists may cut across S/T boundaries ■ an S Dist. may be delimited for an urban centre with less than 25,000 population, where the ABS can determine a demand for intercensal population estimates for the area and the existing LGA/SLA boundaries are inadequate for this purpose.
<i>S Dist. name</i>	<p>S Dist. names include a suffix which identifies the state(s)/territory in which the S Dist. is located.</p> <p>Example:</p> <p style="padding-left: 40px;">Newcastle (NSW)</p> <p style="padding-left: 40px;">Albury-Wodonga (NSW/VIC)</p>
<i>S Dist. code</i>	<p>S Dists are identified by four-digit codes which are unique within Australia. The first two digits indicate the S/T(s) in which the S Dist. is located. For the three S Dists which cover two states, the first digit is the code of the predominant state and the second digit is the code of the other state. For the other S Dists which fall entirely within one S/T, the first digit is the S/T code and the second digit is 0. The last two digits are allocated in ascending numerical order. Gaps are left between codes for future expansion.</p> <p>Example:</p> <p style="padding-left: 40px;">Newcastle (New South Wales) 1003</p> <p style="padding-left: 40px;">Albury-Wodonga (New South Wales/Victoria) 1218</p> <p style="padding-left: 40px;">Gold Coast-Tweed (Queensland/New South Wales) 3139</p> <p style="padding-left: 40px;">Canberra-Queanbeyan (Australian Capital Territory/New South Wales) 8196</p>

CHAPTER **5** **STATISTICAL REGION STRUCTURE**

CONTENTS

	<i>page</i>
Purpose	24
The Structure	24
The Spatial Units	25

PURPOSE

The SR Structure has been in use since 1986 for the production of standard statistical outputs from Population Censuses and labour force surveys. Labour Force Surveys use dissemination regions for the publication of labour force data.

SRs are maintained as a separate structure from the Main Structure because of the complex manner in which they relate to SSDs and SDs. For example, SRs can be whole SSDs, aggregates of SSDs, or part of an SSD. Similarly they can be whole SDs, aggregates of SDs or part of an SD. SRs can also be as large as a state or territory. SRs are aggregates of SLAs.

THE STRUCTURE

The SR Structure has six levels of hierarchy in census years, comprising in ascending hierarchical order: CDs–SLAs–SRSs–SRs–MSRs–S/Ts. In non-census years, with CDs undefined, it has only five levels of hierarchy (see ASGC Structural Chart, Chapter 1).

The spatial units in adjoining levels relate to each other by aggregation and disaggregation. For example, SRSs aggregate to SRs while SRs are disaggregates of MSRs. The spatial units within each level of the SR Structure cover the whole of Australia (as defined in Chapter 1) without gaps or overlaps.

Table

Detailed tables of the SR Structure are shown in Chapter 15 — The Classification Structures.

For example:

- Statistical Region Structure — Broad

(showing three hierarchical levels: S/T–MSR–SR)

S/T	MSR	SR	Name
1			NEW SOUTH WALES
	1		Sydney
		04	Inner Sydney
		08	Eastern Suburbs
		12	St George-Sutherland
		16	Canterbury-Bankstown

For example:

- Statistical Region Structure — Detailed

(showing five hierarchical levels: S/T–MSR–SR–SRS–SLA)

S/T	MSR	SR	SRS	SLA	Name
1					NEW SOUTH WALES
	1				Sydney
		04			Inner Sydney
			1		Inner Sydney
				1100	Botany Bay (C)
				4800	Leichhardt (A)

THE SPATIAL UNITS

*Census Collection District
(CD)*

See Chapter 2.

*Statistical Local Area
(SLA)*

See Chapter 2.

*Statistical Region Sector
(SRS)*

SRSs consist of one or more adjoining SLAs and in all but one case equate to one or more adjoining SSDs.

Example:

<i>SRS</i>	<i>SSD</i>	<i>SLA</i>
Mornington Peninsula	Frankston City	Frankston (C) - East Frankston (C) - West
	Mornington Peninsula Shire	Mornington P'sula (S) - East Mornington P'sula (S) - South Mornington P'sula (S) - West

The exception is:

- eight of the 15 SRSs in the Brisbane MSR are smaller than an SSD

Although SRSs are subdivisions of SRs, most SRSs equate with SRs. Exceptions to this generalised rule include the SRSs in the Hunter, Illawarra, Mackay-Fitzroy-Central West, Northern-North West, Darling Downs-South West, Tasmania and Northern Territory SRs and the SRSs in the Brisbane MSR. SRSs are used primarily for disseminating selected labour force statistics.

There are 86 SRSs in this edition of the ASGC.

SRS code

SRSs are identified by five-digit codes. Each code consists of S/T code (digit 1), MSR code (digit 2), SR code (digits 3–4) and SRS code (digit 5).

Example:

Mornington Peninsula (21281)

Only digits 1, 3–4 and 5 are required for unique identification within Australia.

Statistical Region (SR)

SRs consist of one or more SSDs.

In the capital cities of the five larger states of New South Wales, Victoria, Queensland, South Australia and Western Australia, SRs are smaller than SDs and aggregate to form the respective capital city SDs. Outside of the capital cities in these S/Ts, SRs consist of one or more adjoining SDs.

In Tasmania, Northern Territory, Australian Capital Territory and Other Territories, SRs are the entire S/Ts.

<i>Statistical Region (SR) continued</i>	There are 66 SRs in this edition of the ASGC.
<i>SR code</i>	SRs are identified by four-digit codes as follows: <ul style="list-style-type: none"> ■ Each code consists of S/T code (digit 1), MSR code (digit 2) and SR code (digits 3–4). <p>Example:</p> <p style="margin-left: 40px;">West Moreton 3969 Central Coast 1156</p> <ul style="list-style-type: none"> ■ The SR code 98 has been reserved for special purposes (see Chapter 10).
<i>Major Statistical Region (MSR)</i>	Each of the five larger states of New South Wales, Victoria, Queensland, South Australia and Western Australia consists of two MSRs. One MSR equates with the capital city SD and the other with the balance of the state. The other S/Ts have one MSR each with each MSR covering the entire area of the S/T.
	There are 14 MSRs in this edition of the ASGC.
<i>MSR code</i>	MSRs are identified by two-digit codes for unique identification within Australia. Each code consists of an S/T code (digit 1) and an MSR code (digit 2). MSR code 1 represents the capital city MSR in the larger states while code 9 denotes the Balance of State MSR.
	Example:
	MSR Sydney 11 Balance of New South Wales 19
<i>Delimitation of MSR, SR, SRS</i>	One of the main uses of these spatial units is to report statistics from the Labour Force Surveys. These units were established following analyses of data from Censuses of Population and Housing, consultation with users of labour force data, consideration of minimum regional population levels required to yield reliable estimates, and the need for consistency with other statistical collections.
	Population considerations dictate that Tasmania, Northern Territory, Australian Capital Territory and Other Territories cannot be dissected into two MSRs (as in the other states) as their populations are too small.
	The minimum population size of a region for which labour force statistics are published depends on a number of factors. The prime determinant is the reliability of data based on the population size of the region and the sampling fraction of the S/T. Unlike state and MSR level data, estimates at lower geographic levels are not constrained to conform to independently estimated population totals. Estimates for regions are also based on considerably smaller samples. For these reasons, regional estimates may be subject to high relative standard errors. Other factors that may be considered are how well the region fits with the classification structure of the S/T, how homogenous the labour force is in the region, and the uses to which the data may be put.
<i>State/Territory (S/T)</i>	See Chapter 2.

CHAPTER **6** **URBAN CENTRE — LOCALITY STRUCTURE**

CONTENTS

	<i>page</i>
Purpose	28
The Structure	28
The Spatial Units	28

PURPOSE

The UC/L Structure groups CDs together to form defined areas according to population size criteria. The resulting areas are known as Urban Centres or Localities. Population counts (place of enumeration) from the latest Census of Population and Housing are used to define the UC/L Structure which means this classification structure is only current at the time of the Census. Both the Urban Centre and the Locality spatial units are made up of one or more contiguous CDs. As the UC/L Structure relates to CDs within defined areas only, the structure, in aggregate, does not cover all of Australia.

The UC/L Structure is separate from the Main Structure because:

- the boundaries do not generally coincide with SLAs and the higher level spatial units in the Main Structure
- its total area covers only part of Australia.

THE STRUCTURE

The UC/L Structure is defined at Population Census times only. It comprises in ascending hierarchical order: CDs–Urban Centres/Localities.

CDs within this structure are confined to those within defined Urban Centre and Locality boundaries. As a consequence, Urban Centres and Localities aggregate to cover only part of a state or territory and thus the structure covers part of Australia only.

Urban Centres may be bisected by an S/T boundary. Where this occurs each portion of the urban centre is separately identified and is included in the Urban Centre/Locality Structure for the relevant S/T. For example, the urban centre of Albury-Wodonga is partly in New South Wales and partly in Victoria. One part is shown under New South Wales and the other under Victoria.

Table

Urban Centres and Localities are delimited by the use of actual population counts after each Census is conducted. The Urban Centres and Localities determined following the 2006 Census are listed in the publication *Statistical Geography: Volume 3 — Australian Standard Geographical Classification (ASGC) Urban Centres/Localities, 2006* (cat. no. 2909.0).

Example:

S/T	UC/L	Name
1		NEW SOUTH WALES
	00200	Aberdeen
	00400	Adaminaby (L)

In this table, Urban Centre and Locality names are listed alphabetically and UC/L codes are arranged in ascending numerical order within each S/T. The suffix (L) is shown after Locality names to distinguish Localities from Urban Centres.

THE SPATIAL UNITS

See Chapter 2.

Census Collection District
(CD)

*Urban Centre/Locality
(UC/L)*

In broad terms, an Urban Centre is a population cluster of 1,000 or more people while a Locality is a population cluster of between 200 and 999 people. For statistical purposes, people living in Urban Centres are classified as urban while those in Localities are classified as rural.

Each Urban Centre/Locality has a clearly defined boundary and comprises one or more whole CDs. Urban Centres/Localities are redefined at each Population Census.

*Delimitation of Urban
Centres and Localities*

The delimitation criteria for UC/Ls are based on those developed in 1965 by Dr GJR Linge from the Australian National University. The criteria that are currently in force have been adopted and subsequently amended by the Conferences of Statisticians of Australia in 1965 and 1969 and the Review of ABS Statistical Geography in 1988.

*Delimitation of Urban
Centres with 20,000 or
more people*

The criteria are as follows:

- Each Urban Centre with a population of 20,000 or more is to consist of a cluster of contiguous urban CDs and other urban areas. CDs classified as urban include the following:
 - All contiguous CDs which have a population density of 200 or more persons per square kilometre shall be classified as urban. Consequently State, SD, LGA and other administrative boundaries shall be disregarded in determining whether a CD should be included within the Urban Centre.
 - A CD consisting mainly of land used for factories, airports, small sports areas, cemeteries, hostels, institutions, prisons, military camps or certain research stations shall be classified as urban if contiguous with CDs which are themselves urban.
 - A CD consisting mainly of land used for large sporting areas, large parks, explosives handling and munitions areas, or holding yards associated with meatworks and abattoirs shall be classified as urban only if it is bordered on three sides by CDs which are themselves classified as urban.
 - Any area which is completely surrounded by CDs which are urban must itself be classified as urban.
 - Where an Urban Centre of 20,000 or more population is separated from another urban area by a gap in urban development of less than three kilometres (by the shortest railway or road distance), the gap shall be bridged by classifying a connecting CD as urban, and therefore treating the urban areas as one. If the gap is three or more kilometres (and whether or not it is comprised mainly of reserved land or a natural barrier) the urban areas shall remain separate.
 - Any area included in an Urban Centre in 1971 or thereafter under the provisions of these criteria shall continue to be so included, unless the population of the Urban Centre falls below 20,000, in which case these criteria will cease to apply.
 - If a CD was incorrectly included (for whatever reason) in a Linge area at a previous census, then it should be excluded at the next census unless it now meets the criteria.

Delimitation of Urban Centres with 20,000 or more people continued

- Large peripheral CDs in growth areas may be fragmented; and insofar as the availability of visible boundary features allows, the fragments so created shall be as near square-shaped as possible, contain at least 100 persons at the next census and be of such a size that they will contain a collector’s workload when fully developed. For the purpose of delimiting Urban Centres such fragments shall be regarded as CDs.

Delimitation of Urban Centres with 1,000 to 19,999 people

Each Urban Centre with a population between 1,000 and 19,999 is to be delimited as follows:

- The Urban Centre shall be delimited subjectively by the inspection of aerial photographs, by field inspection and/or by consideration of any other information that is available.
- All contiguous urban growth is to be included (even if this would not necessarily occur if the density criterion were applied), together with any close but non-contiguous development which could be clearly regarded as part of the Urban Centre. However, for Urban Centres which contain a population approaching 20,000 the objective criteria applied for Urban Centres with 20,000 people should also be considered.

Delimitation of Localities

Localities are to be delimited as follows:

- All population clusters of less than 1,000 population and whose population is expected to reach 200 by the next census are to be examined for boundary delineation.
- The following criteria must be satisfied before a boundary is drawn around a Locality. It must:
 - contain a non-farm population of at least 200 people but not more than 999 by the next census
 - have a minimum of 40 occupied non-farm dwellings with a discernible urban street pattern
 - have a discernible nucleus of population.
- If there is some doubt that a Locality will reach the minimum population of 200 people then a boundary should still be drawn around the Locality.
- Where, in the case of defence camps, construction camps, etc. it is anticipated that the cluster will not exist at two consecutive censuses, these camps should not be bounded.
- The Localities shall be delimited subjectively, by the use of the latest available aerial photographs, by field inspection and/or by consideration of any other information that is available.

Subjective guidelines

Guidelines for the drawing of subjectively determined UC/L boundaries are as follows:

- Wide rather than narrow boundaries are to be used to ensure inclusion of all urban or built-up areas. Some rural area can be included in an Urban Centre, if necessary, to ensure that the boundary encompasses all the urban area. However, this guideline should be interpreted in the light of the ones that follow.

*Subjective guidelines
continued*

- Continuity of urban development is a major consideration. Boundaries are not to be thrown very wide just to include some small non-contiguous area of urban development. (The Linge criterion of three kilometres may be of assistance in this respect in larger Urban Centres of say greater than 10,000–15,000 population).
- Where the subjective boundaries decided upon are contained within a municipal boundary and the remaining area or population is small, the municipal boundary is to be used.
- For previously bounded cities, towns or localities the boundaries are not to be changed lightly. Comparability is to be maintained with the past unless there are significant exclusions (either due to faulty boundaries at the previous census or subsequent development).
- When considering urban land usage, recognition should be given to approved plans.
- Topographic boundaries must be used wherever possible when they are consistent with the above guidelines.

UC/L name and code

When Urban Centres cross S/T boundaries, the separate portions of the Urban Centre are uniquely identified and reported in their relevant S/T.

UC/Ls are identified by a five-digit code which is only unique within each State/Territory. Use of UC/L codes in conjunction with S/T codes is necessary before these codes become unique across Australia.

Example:

<i>S/T</i>	<i>UC/L</i>	<i>Name</i>
1		NEW SOUTH WALES
	00800	Albury-Wodonga (Albury Part)
2		VICTORIA
	00400	Albury-Wodonga (Wodonga Part)

The codes 00000 and 99999 are reserved as Rural Balance and Off-Shore and Migratory codes, respectively, for the S/Ts NSW, Vic., Qld, SA, WA, Tas. and NT.

The code 99999 is not applicable for the ACT as off-shore, shipping & migratory CDs are not defined for that Territory. See Chapter 2.

State/Territory (S/T)

See Chapter 2.

CHAPTER **7** **SECTION OF STATE STRUCTURE**

CONTENTS

	<i>page</i>
Purpose	33
The Structure	33
The Spatial Units	33

PURPOSE

The SOS Structure uses population counts from the latest Census of Population and Housing to class CDs as urban or rural. Unlike the UC/L Structure (Chapter 6), the SOS Structure includes all CDs and therefore, in aggregate, the SOS Structure covers all of Australia (as defined in Chapter 1). For the 2006 edition, three of the five different SOS were divided into sub categories based on population size.

The SOS Structure is maintained as a separate structure in the ASGC because SOS spatial units do not align with spatial units from any of the other structures.

THE STRUCTURE

The SOS Structure is defined only in census years. It contains three hierarchical levels, comprising in ascending order: CDs–SOS–S/Ts.

In this structure, CDs aggregate to SOS and SOS aggregate to S/Ts without gaps or overlaps. Consequently, the structure covers all of Australia.

Table

The Sections of State Structure determined following the 2006 Census are listed in this publication (Chapter 14) *Statistical Geography: Volume 1, Australian Standard Geographical Classification (ASGC), Jul 2006* (cat. no. 1216.0). This list provides:

- Section of State Structure: States/Territories, Sections of State (showing only the top two levels of the hierarchy: S/T–SOS)

Example:

S/T	SOS	Name
1		NEW SOUTH WALES
	0	Major Urban
	1	Other Urban
	2	Bounded Locality
	3	Rural Balance
	4	Migratory

THE SPATIAL UNITS

Census Collection District (CD)

See Chapter 2.

Sections of State (SOS) and Sections of State Range (SOSR)

Within a state or territory, each SOS represents an aggregation of non-contiguous geographical areas of a particular urban/rural type. SOS are further broken down into different categories called SOSR. The SOS and SOSR categories are:

- Major Urban: this SOS category provides for a further three SOSR categories of urban areas (Urban Centres from the UC/L Structure) based upon population ranges of 1 million or more, 250,000 to 999,999, and 100,000 to 249,999
- Other Urban: this SOS category provides for a further five SOSR categories of urban areas (Urban Centres from the UC/L Structure) based upon population ranges of 50,000 to 99,999, 20,000 to 49,999, 10,000 to 19,999, 5,000 to 9,999, and 1,000 to 4,999



*Sections of State (SOS)
and Sections of State
Range (SOSR) continued*

- Bounded Locality: this SOS category provides for a further two SOSR categories of rural areas (Localities from the UC/L Structure) with a population of 500 to 999 and 200 to 499
- Rural Balance: this SOS category is equivalent to the SOSR of the remainder of the State/Territory
- Migratory: this SOS category is equivalent to the SOSR of off-shore, shipping and migratory CDs (see Chapter 2).

SOSR code

SOSR are identified by unique two-digit codes within each S/T. For unique Australia-wide identification, each two-digit SOSR code has to be used in conjunction with the S/T code.

SOS code

SOS are identified by unique one-digit codes within each S/T. For unique Australia-wide identification, each one-digit SOS code has to be used in conjunction with the S/T code.

State/Territory (S/T)

See Chapter 2.



CHAPTER **8** **REMOTENESS STRUCTURE**

CONTENTS

	<i>page</i>
Purpose	36
The Structure	36
The Spatial Units	36

PURPOSE

The final structure listed in the ASGC is the Remoteness Structure (see ASGC Structural Chart, Chapter 1). The first edition of the ASGC to include a structure describing Australia in terms of a measurement of Remoteness was ASGC Edition 2001. The Remoteness Structure includes all CDs and therefore, in aggregate, it covers the whole of Australia (as defined in Chapter 1). The purpose of the structure is to classify CDs which share common characteristics of remoteness into broad geographical regions called Remoteness Areas (RAs).

There are six RAs in this structure.

The Remoteness Structure is used for the production of standard ABS statistical outputs from Population Censuses and some ABS surveys.

The Remoteness Structure is maintained as a separate structure in the ASGC because the spatial units (RAs) do not align with those from any of the other structures.

THE STRUCTURE

The Remoteness Structure is defined only in census years, commencing with the census year 2001 and then further in census year 2006. It contains three hierarchical levels, comprising in ascending order: CDs–RAs–S/Ts.

In this structure, CDs aggregate to RAs and RAs aggregate to S/Ts without gaps or overlaps. Consequently the structure covers all of Australia.

Table

The Remoteness Structure determined for the 2006 Census is listed in the publication *Statistical Geography: Volume 1 Australian Standard Geographical Classification (ASGC), Jul 2006* (cat. no. 1216.0). The listing provides:

- Remoteness Structure: States/Territories, Remoteness Areas (showing only the top two levels of the hierarchy: S/T–RA)

Example:

S/T	RA	Name
1		NEW SOUTH WALES
	0	Major Cities of Australia
	1	Inner Regional Australia
	2	Outer Regional Australia
	3	Remote Australia
	4	Very Remote Australia
	5	Migratory

THE SPATIAL UNITS

See Chapter 2.

Census Collection District (CD)

<i>Remoteness Area (RA)</i>	<p>Within a S/T, each RA represents an aggregation of non-contiguous geographical areas which share common characteristics of remoteness. While statistical data classed to this structure may be available by S/T, characteristics of remoteness are determined in the context of Australia as a whole. Therefore, not all RAs are represented in each S/T. The categories are:</p> <ul style="list-style-type: none"> ■ Major Cities of Australia: CDs with an average Accessibility/Remoteness Index of Australia (ARIA) index value of 0 to 0.2 ■ Inner Regional Australia: CDs with an average ARIA index value greater than 0.2 and less than or equal to 2.4 ■ Outer Regional Australia: CDs with an average ARIA index value greater than 2.4 and less than or equal to 5.92 ■ Remote Australia: CDs with an average ARIA index value greater than 5.92 and less than or equal to 10.53 ■ Very Remote Australia: CDs with an average ARIA index value greater than 10.53 ■ Migratory: composed of off-shore, shipping and migratory CDs (see Chapter 2).
<i>Delimitation of Remoteness Areas</i>	<p>The delimitation criteria for RAs are based on the Accessibility/Remoteness Index of Australia (ARIA) developed by the Commonwealth Department of Health and Aged Care (DHAC) and the National Key Centre For Social Applications of GIS (GISCA). ARIA measures the remoteness of a point based on the physical road distance to the nearest Urban Centre in each of five size classes. For more information on how ARIA is defined see the <i>Information Papers: ABS Views on Remoteness, 2001</i> (cat. no. 1244.0) and <i>Information Paper: Outcomes of ABS Views on Remoteness Consultation, Australia, Jun 2001</i> (cat. no. 1244.0.00.001). Also refer to <i>Census Geography Paper</i> (cat. no. 03/01), <i>ASGC Remoteness Classification: Purpose and Use</i>, available from the ABS web site.</p>
<i>RA code</i>	<p>RAs are identified by unique one-digit codes within each state/territory. For unique Australia-wide identification, each RA must be used in conjunction with the S/T code.</p>
<i>State/Territory (S/T)</i>	<p>See Chapter 2.</p>

CHAPTER **9** **MESH BLOCKS**

CONTENTS

	<i>page</i>
Purpose	39
The Spatial Units	39

PURPOSE

Mesh Blocks are a new small area unit introduced by the ABS for the 2006 Census. They will not be fully integrated with the ASGC. They will however, be fully integrated into the Australian Statistical Geography Standard (ASGS) for the 2011 Census. For further information regarding the ASGS see Chapter 14.

THE SPATIAL UNITS

Mesh Block (MB)

A Mesh Block is the smallest geographical unit for which ABS data will be output. Unlike the CD, they will not be used as a collection unit. Mesh Blocks do not aggregate to CDs.

Mesh Blocks have been identified by their predominant land use: residential, commercial, agricultural, parkland etc. In residential areas Mesh Blocks will generally contain between 30 to 60 dwellings. For more information regarding Mesh Blocks please refer to the *Information Paper: Draft Mesh Blocks Australia 2005* (cat. no. 1209.0.55.001) and to the earlier *Information Paper: Mesh Blocks Australia 2003* (cat. no. 1209.0). To download the Mesh Blocks digital boundaries please refer to *Mesh Blocks Digital Boundaries Australia 2006* (cat. no. 1209.0.55.002) on the ABS web site.

MB Code

MBs are identified by a unique eleven-digit code within each S/T.

Example:

10000010000 is MB 0000010000 of New South Wales

50007680000 is MB 0007680000 of Western Australia

CHAPTER **10** **SPECIAL PURPOSE ASGC CODES**

CONTENTS

	<i>page</i>
Purpose	41
Main Structure	41
Statistical Region Structure	43

PURPOSE

To allow data to be coded when only incomplete location information is available, a series of special purpose codes has been created for each hierarchical level within the ASGC's Main Structure and for SRs within the SR Structure. These codes are used when people provide limited address details or have no fixed place of abode.

Special purpose codes enable data to be coded to the broadest hierarchical level reported. For example, a reported address may be sufficiently detailed to allow it to be coded to a Capital City SD within a S/T, even though it cannot be coded to an SSD within that Capital City SD.

Coding data to a higher level unit in a hierarchical classification without also coding it to the lower levels would cause the data value for the higher unit to no longer equal the sum of data values for the lower units. Special purpose (i.e. dummy area) codes have therefore been created for each hierarchical level in the Main Structure and for SRs within the SR Structure, to which geographically undefined data can be classified.

MAIN STRUCTURE

In the Main Structure special purpose codes relate to, in ascending hierarchical order: SLAs, SSDs, SDs and S/Ts.

Special purpose SLA codes

Four-digit SLA codes ending with 99 are reserved for coding undefined area data to SLA level. The first two digits of undefined SLA codes are normally in the range 00–89.

Example:

0199 Greater Hobart Undefined
1399 Lyell Undefined

Information required to be coded at SLA level but only able to be coded at SSD level, is coded to the undefined SLA within the defined SSD.

Example:

SD	SSD	SLA
20		Mersey-Lyell
	15	Lyell
		1399 Lyell Undefined

Information required to be coded at SLA level but only able to be coded at SD level, is coded to the undefined SLA of the undefined SSD within the defined SD.

Example:

SD	SSD	SLA
05		Sydney
	88	Sydney Undefined
		0099 Sydney Undefined

Special purpose SLA codes continued

A number of SLA codes within the range 0099–9999 are reserved for specific applications.

- Code 0099 is reserved for the undefined SLA in each capital city SD.

Example:

S/T	SD	SSD	SLA
1	05	88	0099 Sydney Undefined

- Code 9899 is reserved for the undefined SLA within an undefined SD, within a defined S/T. For example, when information is required to be coded at SLA level but is only able to be coded at the S/T level, it is coded to SLA 9899.

Example:

S/T	SD	SSD	SLA
1	88	88	9899 New South Wales Undefined
8	88	88	9899 Australian Capital Territory Undefined

- Code 9099 is reserved for the undefined SLA within an undefined SD, within an undefined S/T (see next page). For example, when information is required to be coded at SLA level but is only able to be coded at the Australia level, it is coded to SLA 9099. This code is used to code Population Census data when usual residence information is not stated.

Example:

S/T	SD	SSD	SLA
0	88	88	9099 S/T Undefined, Not Stated for census purposes

- Code 9199 is used in 'usual residence' and similarly worded coding where the information is not applicable (e.g. children who had not been born five years ago).

Example:

S/T	SD	SSD	SLA
1	88	88	9199 New South Wales, Not Applicable

- Code 9299 is used in usual residence and similarly worded coding when the information relates to overseas.

Example:

S/T	SD	SSD	SLA
3	88	88	9299 Queensland, Overseas

- Code 9399 is used as a dummy LGA to enable S/T totals to be produced for some LGA output from the Censuses of Population and Housing. In such circumstances, code 9399 equates to the aggregated unincorporated SLAs in each S/T.

Example:

S/T	LGA
7	9399 Northern Territory, Aggregation of unincorporated SLAs

- Code 9499 is used for persons with no fixed place of abode, including children in care, persons in prison etc.

Special purpose SLA codes continued

Example:

S/T	SD	SSD	SLA	
4	88	88	9499	South Australia, No fixed abode

Special purpose SD and SSD codes

The two-digit code 88 is reserved for coding undefined area information to SSD and SD levels. A dummy SD, with an SD code of 88, exists for every S/T in the Main Structure, except Other Territories. Similarly there is a dummy SSD for every SD, except for Other Territories.

Example:

S/T	SD	SSD	
1			New South Wales
	88		New South Wales Undefined
		05	Sydney
		88	Sydney Undefined

Special purpose S/T code

Information is coded to S/T Undefined when address details specify Australia only (i.e. without S/T details). The S/T code for S/T Undefined is 0. This code is also used to code Population Census data when usual residence is not stated.

Example:

S/T	SD	SSD	SLA	
0	88	88	9099	S/T Undefined or for Population Census purposes — Not stated

STATISTICAL REGION
STRUCTURE

In the SR Structure, special purpose codes relate to SLAs, SRs and S/Ts.

Special purpose SLA codes

See Chapter 10.

Special purpose SR codes

In New South Wales, Victoria, Queensland, South Australia and Western Australia, the two-digit code 98 is reserved for coding undefined area data to the SR level.

Example:

S/T	SR	SLA	
5	98	9899	Western Australia Undefined

In the remaining S/Ts (Tasmania, Northern Territory, Australian Capital Territory, Other Territories) there is only one SR, so undefined SR level information is coded to an undefined SLA within each S/T's one defined SR (code 04).

Example:

S/T	SR	SLA	
8	04	9899	Australian Capital Territory Undefined

Special purpose S/T code

See Special purpose S/T code above.

CHAPTER **11**

**USE OF THE ASGC IN PUBLICATION OF ABS
STATISTICS**

CONTENTS

	<i>page</i>
Guidelines	45

GUIDELINES

The ASGC was created to allow spatially comparable statistics to be collected and published by the ABS. However, this objective can only be achieved if the ASGC is consistently applied across all statistical work. The following publishing guidelines are therefore used in the ABS:

- Where possible, each table relates to one particular ASGC structure only. This structure is identified in the table heading or a table footnote.
- Where possible, the ASGC structure is represented in full. Omissions of one or more hierarchical levels in one structure are however, permissible. For example, the entire CD level or entire SSD level of the Main Structure may be omitted. All omissions are noted and explained in the publication.
- Partial omissions from an ASGC structure may also be necessary because of confidentiality considerations. When ASGC spatial units have to be combined, the combinations are confined to spatial units which are:
 - within one ASGC structure
 - at the same hierarchical level
 - within one spatial unit at the next hierarchical level.

For example, in the Main Structure, two or more SLAs are combined within an SSD or, two or more SSDs within an SD.

- In certain circumstances it is permissible in one table, to publish statistics which relate to more than one ASGC structure, for example, if statistics are required on LGAs and SDs. Extreme care is required, however, to ensure the statistics being cross-classified cover the same total area. For example, in some states and the Northern Territory, LGAs cover only part of the S/T, while SDs cover the entire S/T. A cross-classification of LGAs within SDs would therefore not be feasible if S/T totals were required. In this case, use of the Main Structure or the SR Structure would be more appropriate.
- ASGC spatial unit names are shown in table stubs or column headings. These should conform with those in the ASGC or authorised ASGC subsets.
- Each file, document or publication containing statistics classified according to the ASGC specifies the applicable ASGC edition. This is necessary to ensure users can compare like areas across different collections.
- Care should be taken in publishing ASGC spatial unit codes. In publications containing combined national, S/T data, ASGC spatial unit codes are quoted in conjunction with spatial unit names or prefixed by S/T codes to allow unique identification throughout Australia.

CHAPTER **12** **MAINTENANCE OF THE ASGC**

CONTENTS

	<i>page</i>
Introduction	47
Spatial Unit and Code Changes	47

INTRODUCTION

The first edition of the ASGC had an effective date of 5 July 1984 and adopted the geographical areas already in use in the ABS for some time prior to that date. In 1988, the ASGC underwent a review and most of the findings were incorporated into the 1991 edition of the ASGC. A further review of the ASGC commenced in early 1996 and was completed in 1997. This review did not result in any changes to the ASGC spatial units or their delimitation criteria. However a decision was made to review the existing capital city SDs, and S Dists, to ensure they will meet statistical requirements for at least the next twenty years. Sections of State were also reviewed to determine additional classes for the Urban Centres. The outcomes of these reviews were implemented in the ASGC 2001 Edition.

Prior to 1993, the ASGC was updated on an as-needed basis which generally resulted in updates occurring once or twice a year. Since 1994, the ASGC has been updated annually (with the exception of 1997, in which no update occurred) with an effective date of 1 July. The nine editions of the ASGC manual between 1984 and 1990 were known as Edition 1 to Edition 9. By contrast, the five editions between 1991 and 1995 were known as Edition 2.1 to Edition 2.5. From 1996, the ASGC edition is known by the year it becomes effective, e.g. the 2005 Edition.

Earlier editions of the ASGC manual were kept up-to-date by the issue of replacement pages. Editions 1 to 9 formed one series of editions. Similarly, Edition 2.1 was the base edition for the second series of ASGC manuals, which included Editions 2.1 to 2.5. The 1996, 2001 and 2006 Editions were published as part of three-volume sets of Statistical Geography publications relating to those census years. The 1998, 1999, 2000, 2002, 2003, 2004, 2005, 2007 and 2008 Editions were each published as a single volume. The 2009 Edition is published as a single volume.

SPATIAL UNIT AND CODE
CHANGES

Essentially, the ASGC is updated in response to two types of changes:

- Externally controlled spatial unit changes. These changes relate to administrative or political areas which have been adopted as spatial units in the ASGC. The ABS has no control over changes to these types of spatial units. The most usual changes of this type are changes to LGAs made by state and territory governments. These changes can range from LGA boundary variations to the creation or amalgamation of whole LGAs and usually require consequential changes to related ASGC spatial units such as SLAs.
- All other changes. These cover changes to ABS-defined spatial units, such as SLAs created within LGAs or changes to SSD boundaries, or changes to the principles and criteria which govern the delimitation of these spatial units. On occasion, changes of this type are triggered by changes to administrative or political areas described above. More usually, changes of this type result from ad hoc or systematic reviews.

Changes in spatial units are often, though not always, accompanied by changes to the spatial unit codes. Therefore it is important when referencing spatial units in publications or tabulations, to quote the ASGC edition as well as the names and codes of these units. The main causes of spatial unit code changes between ASGC editions are:

- changes to spatial unit areas, especially where changes are significant
- spatial unit name changes, especially in the case of LGAs and SLAs
- consequential changes i.e. where one change forces another
- general code structure revisions.

*Coordination of ASGC
maintenance*

Maintenance of the ASGC and ASGC-related material and products is shared by the ABS central and state offices. It is coordinated by Geography Section which also has responsibility for the ASGC manual, as well as providing assistance to users.

CHAPTER **13** ASGC-RELATED MATERIAL AND PRODUCTS

CONTENTS

	<i>page</i>
Introduction	50
ASGC-Related Products and Services	50

INTRODUCTION

The ASGC manual is essentially a reference document. Consequently, additional and more specialised ASGC-related material and products are needed to assist application of the ASGC to statistical work. Many of these materials and products are available for sale to ABS clients, as well as for use by ABS personnel. The following is a listing of some of the more important types of related material and products.

ASGC-RELATED
PRODUCTS AND SERVICES*National Localities Index
(NLI) and
AddressCoder@ABS*

The *National Localities Index Australia* (cat. no. 1252.0.55.001) was a coding tool designed to assist users assign the ASGC Main Structure codes to street address information. The last release of the NLI was in 2007 and the NLI is no longer produced.

The AddressCoder@ABS was a web service that assigned a SLA or CD code to an address or a list of addresses. It was available to external users who registered with the National Data Network (NDN). This service is no longer available.

To replace the localities file of the NLI a Locality to SLA correspondence file was created for 2009. It is available on request by contacting ABS Geography at <geography@abs.gov.au> (see paragraph on Locality to SLA Correspondences).

*Maps and digital
boundaries*

Maps depicting past years ASGC boundaries are included in the various editions of this publication from 1996 onwards. Maps depicting the 1981 and 1986 Census Editions were included in the respective Census Publications. Maps of the ASGC Edition 2009 Main Structure are included in this publication.

Maps of CDs for the 2001 and 2006 Census of Population and Housing are available in PDF format on request for a fee. To obtain these maps please contact the ABS National Information and Referral Service (NIRS) on telephone number 1300 135 070 or alternatively you can contact them by emailing <client.services@abs.gov.au>.

Digital boundaries for 1981 (pre ASGC), 1986 and from 1991 onwards are available in MapInfo interchange format (.MID .MIF) on several CDROM products. The 2009 ASGC digital boundaries are also available in MapInfo interchange format and ESRI Shapefile format, these boundaries can be downloaded from the ABS web site free of charge from *Australian Standard Geographical Classification (ASGC) Digital Boundaries (Intercensal) Australia 2009* (cat. no. 1259.0.30.001).

Labels and Codes

Listings of ASGC labels and codes are available for all structures and all editions of the Australian Standard Geographical Classification. The latest listings are available electronically as ASCII comma delimited text files and can be downloaded from the ABS web site free of charge from *Australian Standard Geographical Classification (ASGC) - Electronic Structures 01 Jul 2009* (cat. no. 1216.0.15.001).

ASGC correspondences

The ABS has developed a large number of correspondences between editions of the ASGC and between the various structures. These are available electronically as ASCII comma delimited text files and some can be downloaded from the ABS web site free of charge. Correspondences available on the web site can be accessed from *Australian Standard Geographical Classification (ASGC) Correspondences, 01 Jul 2009* (cat. no. 1216.0.15.002) and *ABS Postal Area Concordances, Aug 2006* (cat. no. 2905.0.55.001). We also have a large number of other correspondence products available by request. To

*ASGC correspondences
continued*

obtain these correspondence products please contact ABS Geography at <geography@abs.gov.au>.

*Locality to Statistical
Local Area (SLA)
Correspondences*

The Locality to SLA Correspondence is a file to assist coding to the ASGC.

The correspondence will facilitate the coding of addresses to Statistical Local Area (SLA) or Local Government Area (LGA) on the basis of State, Locality and Postcode. It effectively replaces the localities file of the National Localities Index (NLI) which was discontinued after the ASGC 2007. It does not replace the NLI streets file. Where a locality is split between two or more SLAs, it is allocated to the SLA which contains the most Geocoded National Address File (GNAF) Address points.

Alias and alternative names for localities are treated as if they were legitimate localities in their own right. No indication is given whether the locality is a gazetted locality or an alias/alternative. Similarly, alternative locality postcode combinations are treated as a legitimate combination in their own right. No indication is given which of the postcodes is officially assigned by Australia Post. The file therefore cannot be used to validate postcodes or localities.

The Locality to SLA correspondence file is available on request from ABS Geography by emailing <geography@abs.gov.au>.

CHAPTER **14** THE OUTCOME FROM THE ASGC REVIEW

CONTENTS

	<i>page</i>
Introduction	53
The ASGS	53

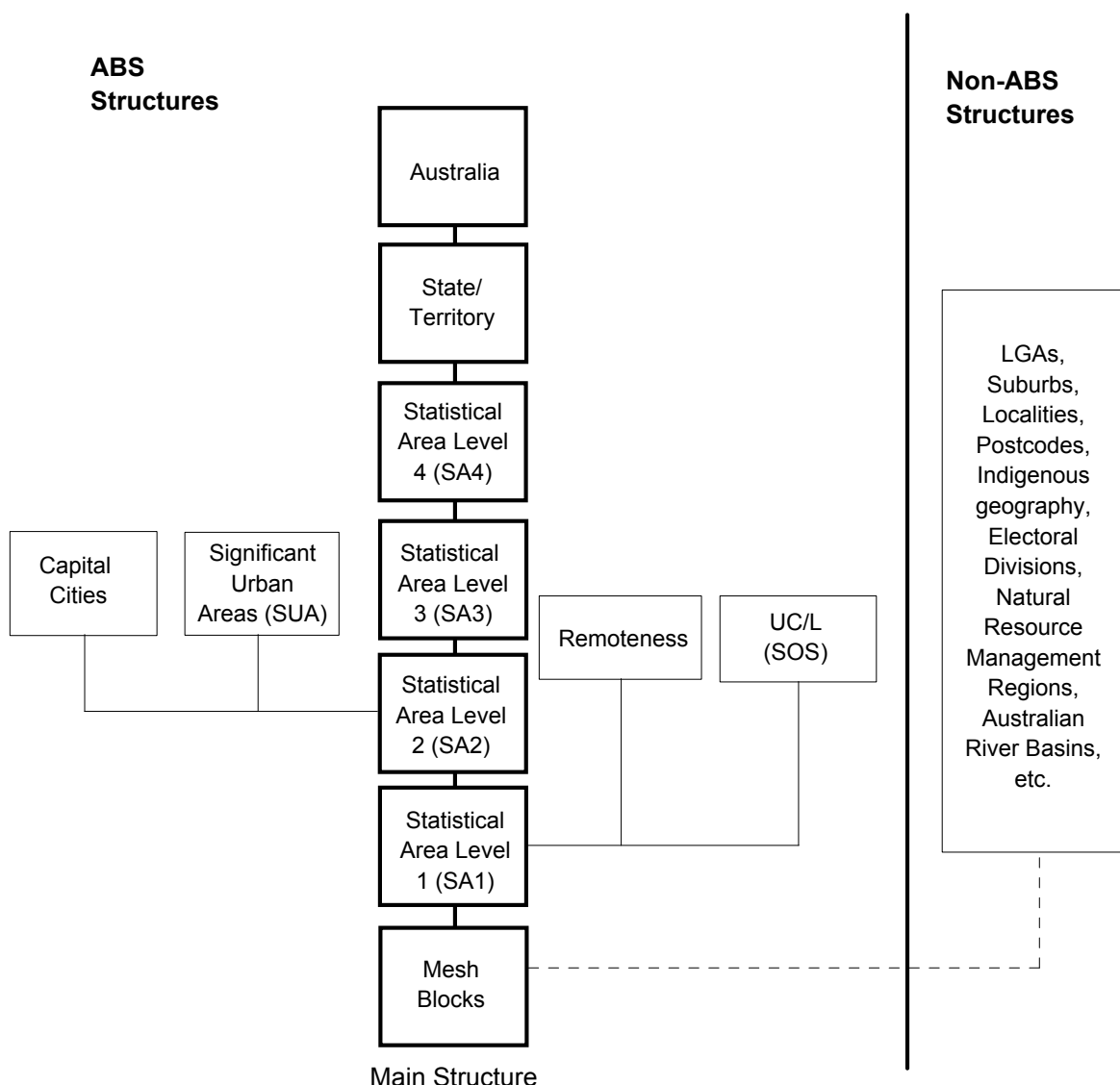
INTRODUCTION

The ABS finalised the ASGC review with the release of the *Information Paper: Outcome from the Review of the Australian Standard Geographical Classification 2008* (cat. no. 1216.0.55.002) on the 25 July 2008. This paper explains that the current ASGC will be replaced in July 2011 with the new Australian Statistical Geography Standard (ASGS). The ASGS is broadly similar to the proposal in the earlier *Information Paper: Review of the Australian Standard Statistical Classification 2007* (cat. no. 1216.0.55.001) with a number of important changes, which are a result of stakeholder consultation. For more detail about the review please refer to these two papers.

THE ASGS

The ASGS will become the new basis for the publication of the complete range of ABS spatial statistics. The ABS encourages its adoption outside the ABS to facilitate the cross comparison of spatial statistics. The ASGC will continue to be published in its present form until July 2010, with a final abbreviated version published in July 2011, excluding Census Collection Districts (CDs). The 2011 Census of Population and Housing will be released on the 2011 ASGS and the abbreviated ASGC.

The diagram below summarises the structure of the ASGS.



THE ASGS *continued*

The design of the Main Structure of the ASGS will occur throughout 2008 - 2010 and will involve extensive stakeholder consultation.

The first of the new regions to be designed will be the Statistical Area Level 2 (SA2). This has emerged as the key level in the new Main Structure as it is the level for which the majority of the ABS sub-state intercensal data will be available. SA2s will have a minimum population of 3,000 and a maximum of 25,000, comparable in size to the current Statistical Local Area. They will be finalised in late 2009.

Statistical Area Level 1s (SA1s) are the smallest area for which a wide range of Population Census data will be released. They will be comparable in size to the current Census Collection District (CD). They will be finalised in mid 2010.

Statistical Area Level 3 (SA3) and Statistical Area Level 4 (SA4) will be the last regions of the Main Structure to be developed. This will occur in mid 2010. SA4s will be used for the release of Labour Force Statistics and will have a population in the region of 200,000. SA3s are a medium sized unit with a more variable population from 30, 000 to 100,000.

Urban Centres and Localities (UC/L), Section of State (SOS) and Remoteness structures require data from the 2011 Census to be defined. The ABS intends to generate UC/L boundaries on a similar basis to the past. The move to Mesh Blocks will create some differences as they allow a more precise definition of the urban-rural boundary.

The non-ABS structures will be developed up to and beyond the 2011 Census of Population and Housing.

Those interested in being consulted over the design of the new Geography or, anyone who has any questions about the new Geography, should e-mail <geography@abs.gov.au>.

CHAPTER **15** THE CLASSIFICATION STRUCTURES

CONTENTS

	<i>page</i>
Main Structure — Broad	56
Main Structure — Detailed	62
Statistical District Structure	83
Local Government Areas and Statistical Local Areas — Alphabetic	88
Statistical Region Structure — Broad	119
Statistical Region Structure — Detailed	121

MAIN STRUCTURE — BROAD

NEW SOUTH WALES, State/Territory, Statistical Divisions, Statistical Subdivisions

S/T	SD	SSD	Name	S/T	SD	SSD	Name
1			NEW SOUTH WALES	1 cont.			NEW SOUTH WALES
05			Sydney	30 cont.			Northern
	05		Inner Sydney		10		Northern Slopes (excl. Tamworth)
	10		Eastern Suburbs		15		Northern Tablelands
	15		St George-Sutherland		20		North Central Plain
	20		Canterbury-Bankstown	35			North Western
	25		Fairfield-Liverpool		01		Dubbo
	30		Outer South Western Sydney		05		Central Macquarie (excl. Dubbo)
	35		Inner Western Sydney		10		Macquarie-Barwon
	40		Central Western Sydney		15		Upper Darling
	45		Outer Western Sydney	40			Central West
	53		Blacktown		03		Bathurst
	55		Lower Northern Sydney		07		Central Tablelands (excl. Bathurst & Orange)
	60		Central Northern Sydney		15		Lachlan
	65		Northern Beaches		20		Orange
	70		Central Coast	45			South Eastern
10			Hunter		05		Queanbeyan
	05		Newcastle		10		Southern Tablelands (excl. Queanbeyan)
	10		Hunter SD Bal		15		Lower South Coast
15			Illawarra		20		Snowy
	05		Wollongong	50			Murrumbidgee
	07		Nowra-Bomaderry		05		Wagga Wagga
	10		Illawarra SD Bal		10		Central Murrumbidgee (excl. Wagga Wagga)
20			Richmond-Tweed		15		Lower Murrumbidgee
	05		Tweed Heads & Tweed Coast	55			Murray
	07		Lismore		05		Albury
	10		Richmond-Tweed SD Bal		10		Upper Murray (excl. Albury)
25			Mid-North Coast		15		Central Murray
	01		Coffs Harbour		20		Murray-Darling
	03		Port Macquarie	60			Far West
	05		Clarence (excl. Coffs Harbour)		10		Far West
	10		Hastings (excl. Port Macquarie)	85			Off-Shore Areas & Migratory
30			Northern		01		Off-Shore Areas & Migratory
	05		Tamworth				

VICTORIA, State/Territory, Statistical Divisions, Statistical Subdivisions

<i>S/T</i>	<i>SD</i>	<i>SSD</i>	<i>Name</i>	<i>S/T</i>	<i>SD</i>	<i>SSD</i>	<i>Name</i>
2			VICTORIA	2 cont.			VICTORIA
05			Melbourne	25			Wimmera
	05		Inner Melbourne		05		South Wimmera
	10		Western Melbourne		10		North Wimmera
	20		Melton-Wyndham	30			Mallee
	25		Moreland City		05		Mildura Rural City Part A
	30		Northern Middle Melbourne		10		West Mallee
	35		Hume City		15		East Mallee
	40		Northern Outer Melbourne	35			Loddon
	45		Boroondara City		05		Greater Bendigo City Part A
	50		Eastern Middle Melbourne		10		North Loddon
	55		Eastern Outer Melbourne		20		South Loddon
	60		Yarra Ranges Shire Part A	40			Goulburn
	65		Southern Melbourne		05		Greater Shepparton City Part A
	75		Greater Dandenong City		10		North Goulburn
	80		South Eastern Outer Melbourne		15		South Goulburn
	85		Frankston City		20		South West Goulburn
	90		Mornington Peninsula Shire	45			Ovens-Murray
10			Barwon		05		Wodonga
	05		Greater Geelong City Part A		10		West Ovens-Murray
	10		East Barwon		15		East Ovens-Murray
	15		West Barwon	50			East Gippsland
15			Western District		05		East Gippsland Shire
	01		Warrnambool City		15		Wellington Shire
	05		Hopkins	55			Gippsland
	10		Glenelg		05		Latrobe Valley
20			Central Highlands		10		West Gippsland
	05		Ballarat City		20		South Gippsland
	10		East Central Highlands	85			Off-Shore Areas & Migratory
	15		West Central Highlands		01		Off-Shore Areas & Migratory

QUEENSLAND, State/Territory. Statistical Divisions, Statistical Subdivisions

S/T	SD	SSD	Name	S/T	SD	SSD	Name
3			QUEENSLAND	3 cont.			QUEENSLAND
05			Brisbane	20			Darling Downs
	01		Inner Brisbane		01		Toowoomba
	03		Northwest Inner Brisbane		05		Darling Downs SD Bal
	07		Northwest Outer Brisbane	25			South West
	09		Southeast Inner Brisbane		05		South West
	11		Southeast Outer Brisbane	30			Fitzroy
	20		Caboolture		05		Rockhampton
	25		Ipswich City		10		Gladstone
	30		Logan City		15		Fitzroy SD Bal
	40		Pine Rivers	35			Central West
	45		Redcliffe		05		Central West
	50		Redland City	40			Mackay
07			Gold Coast		05		Mackay
	10		Gold Coast East		10		Mackay SD Bal
	15		Gold Coast West	45			Northern
	20		Gold Coast SD Bal		05		Townsville City Part A
09			Sunshine Coast		10		Townsville City Part B
	05		Sunshine Coast		15		Northern SD Bal
	10		Sunshine Coast SD Bal	50			Far North
12			West Moreton		05		Cairns
	05		Somerset		10		Far North SD Bal
	10		Lower West Moreton	55			North West
15			Wide Bay-Burnett		05		North West
	05		Bundaberg	85			Off-Shore Areas & Migratory
	07		Hervey Bay		01		Off-Shore Areas & Migratory
	10		Wide Bay-Burnett SD Bal				

SOUTH AUSTRALIA, State/Territory, Statistical Divisions, Statistical Subdivisions

S/T	SD	SSD	Name	S/T	SD	SSD	Name
4			SOUTH AUSTRALIA	4 cont.			SOUTH AUSTRALIA
05			Adelaide	20 cont.			Murray Lands
	05		Northern Adelaide		10		Murray Mallee
	10		Western Adelaide	25			South East
	15		Eastern Adelaide		05		Upper South East
	20		Southern Adelaide		10		Lower South East
10			Outer Adelaide	30			Eyre
	05		Barossa		05		Lincoln
	10		Kangaroo Island		10		West Coast
	15		Mt Lofty Ranges	35			Northern
	20		Fleurieu		05		Whyalla
15			Yorke and Lower North		15		Pirie
	05		Yorke		20		Flinders Ranges
	10		Lower North		25		Far North
20			Murray Lands	85			Off-Shore Areas & Migratory
	05		Riverland		01		Off-Shore Areas & Migratory

WESTERN AUSTRALIA, State/Territory, Statistical Divisions, Statistical Subdivisions

<i>S/T</i>	<i>SD</i>	<i>SSD</i>	<i>Name</i>	<i>S/T</i>	<i>SD</i>	<i>SSD</i>	<i>Name</i>
5			WESTERN AUSTRALIA	5 cont.			WESTERN AUSTRALIA
05			Perth	25 cont.			Midlands
	05		Central Metropolitan		10		Avon
	10		East Metropolitan		15		Campion
	15		North Metropolitan				
	20		South West Metropolitan	30			South Eastern
	25		South East Metropolitan		01		Kalgoorlie/Boulder City Part A
10			South West		05		Lefroy
	01		Mandurah		10		Johnston
	03		Bunbury	35			Central
	10		Preston		03		Geraldton
	15		Vasse		05		Gascoyne
	20		Blackwood		10		Carnegie
15			Lower Great Southern		15		Greenough River
	05		Pallinup	40			Pilbara
	10		King		05		De Grey
20			Upper Great Southern		10		Fortescue
	05		Hotham	45			Kimberley
	10		Lakes		05		Ord
25			Midlands		10		Fitzroy
	05		Moore	85			Off-Shore Areas & Migratory
					01		Off-Shore Areas & Migratory

TASMANIA, State/Territory, Statistical Divisions, Statistical Subdivisions

<i>S/T</i>	<i>SD</i>	<i>SSD</i>	<i>Name</i>	<i>S/T</i>	<i>SD</i>	<i>SSD</i>	<i>Name</i>
6			TASMANIA	6 cont.			TASMANIA
05			Greater Hobart	20			Mersey-Lyell
	05		Greater Hobart		05		Burnie-Devonport
10			Southern		10		North Western Rural
	05		Southern		15		Lyell
15			Northern	85			Off-Shore Areas & Migratory
	05		Greater Launceston		01		Off-Shore Areas & Migratory
	10		Central North				
	15		North Eastern				

NORTHERN TERRITORY, State/Territory, Statistical Divisions, Statistical Subdivisions

<i>S/T</i>	<i>SD</i>	<i>SSD</i>	<i>Name</i>	<i>S/T</i>	<i>SD</i>	<i>SSD</i>	<i>Name</i>
7			NORTHERN TERRITORY	7 cont.			NORTHERN TERRITORY
05			Darwin	10 cont.			Northern Territory - Bal
	05		Darwin City		25		East Arnhem
	10		Palmerston-East Arm		30		Lower Top End NT
	20		Litchfield		35		Barkly
10			Northern Territory - Bal		40		Central NT
	05		Finniss	85			Off-Shore Areas & Migratory
	10		Bathurst-Melville		01		Off-Shore Areas & Migratory
	15		Alligator				

.....

AUSTRALIAN CAPITAL TERRITORY, State/Territory, Statistical Divisions, Statistical Subdivisions

.....

<i>S/T</i>	<i>SD</i>	<i>SSD</i>	<i>Name</i>	<i>S/T</i>	<i>SD</i>	<i>SSD</i>	<i>Name</i>
8			AUSTRALIAN CAPITAL TERRITORY	8 cont.			AUSTRALIAN CAPITAL TERRITORY
	05		Canberra		05 cont.		Canberra
	05		North Canberra		35		South Canberra
	10		Belconnen		40		Gungahlin-Hall
	15		Woden Valley		10		Australian Capital Territory - Bal
	20		Weston Creek-Stromlo		05		Australian Capital Territory - Bal
	25		Tuggeranong				

.....

OTHER TERRITORIES, State/Territory, Statistical Divisions, Statistical Subdivisions

.....

<i>S/T</i>	<i>SD</i>	<i>SSD</i>	<i>Name</i>	<i>S/T</i>	<i>SD</i>	<i>SSD</i>	<i>Name</i>
9			OTHER TERRITORIES	9 cont.			OTHER TERRITORIES
	10		Other Territories		85		Off-Shore Areas & Migratory
	05		Other Territories		01		Off-Shore Areas & Migratory

.....

MAIN STRUCTURE — DETAILED

NEW SOUTH WALES, State/Territory, Statistical Divisions, Statistical Subdivisions, Statistical Local Areas

S/T	SD	SSD	SLA	Name	S/T	SD	SSD	SLA	Name
1				NEW SOUTH WALES	1				NEW SOUTH WALES
	05			Sydney		05	cont.		Sydney
	05			Inner Sydney		53	cont.		Blacktown
		1100		Botany Bay (C)			0752		Blacktown (C) - South-East
		4800		Leichhardt (A)			0753		Blacktown (C) - South-West
		5200		Marrickville (A)		55			Lower Northern Sydney
		7201		Sydney (C) - Inner			4100		Hunters Hill (A)
		7204		Sydney (C) - East			4700		Lane Cove (A)
		7205		Sydney (C) - South			5350		Mosman (A)
		7206		Sydney (C) - West			5950		North Sydney (A)
	10			Eastern Suburbs			6700		Ryde (C)
		6550		Randwick (C)			8250		Willoughby (C)
		8050		Waverley (A)		60			Central Northern Sydney
		8500		Woollahra (A)			0501		The Hills Shire (A) - Central
	15			St George-Sutherland			0503		The Hills Shire (A) - North
		4150		Hurstville (C)			0505		The Hills Shire (A) - South
		4450		Kogarah (C)			4001		Hornsby (A) - North
		6650		Rockdale (C)			4004		Hornsby (A) - South
		7151		Sutherland Shire (A) - East			4500		Ku-ring-gai (A)
		7152		Sutherland Shire (A) - West		65			Northern Beaches
	20			Canterbury-Bankstown			5150		Manly (A)
		0351		Bankstown (C) - North-East			6370		Pittwater (A)
		0353		Bankstown (C) - North-West			8000		Warringah (A)
		0355		Bankstown (C) - South		70			Central Coast
		1550		Canterbury (C)			3101		Gosford (C) - East
	25			Fairfield-Liverpool			3104		Gosford (C) - West
		2851		Fairfield (C) - East			8551		Wyong (A) - North-East
		2854		Fairfield (C) - West			8554		Wyong (A) - South and West
		4901		Liverpool (C) - East		10			Hunter
		4904		Liverpool (C) - West		05			Newcastle
	30			Outer South Western Sydney			1720		Cessnock (C)
		1450		Camden (A)			4651		Lake Macquarie (C) - East
		1501		Campbelltown (C) - North			4653		Lake Macquarie (C) - North
		1504		Campbelltown (C) - South			4655		Lake Macquarie (C) - West
		8400		Wollondilly (A)			5050		Maitland (C)
	35			Inner Western Sydney			5903		Newcastle (C) - Inner City
		0150		Ashfield (A)			5904		Newcastle (C) - Outer West
		1300		Burwood (A)			5905		Newcastle (C) - Throsby
		1521		Canada Bay (A) - Concord			6400		Port Stephens (A)
		1524		Canada Bay (A) - Drummoyne		10			Hunter SD Bal
		7100		Strathfield (A)			2700		Dungog (A)
	40			Central Western Sydney			3050		Gloucester (A)
		0200		Auburn (A)			3400		Great Lakes (A)
		3950		Holroyd (C)			5650		Muswellbrook (A)
		6251		Parramatta (C) - Inner			7000		Singleton (A)
		6252		Parramatta (C) - North-East			7620		Upper Hunter Shire (A)
		6253		Parramatta (C) - North-West		15			Illawarra
		6254		Parramatta (C) - South		05			Wollongong
	45			Outer Western Sydney			4400		Kiama (A)
		0900		Blue Mountains (C)			6900		Shellharbour (C)
		3800		Hawkesbury (C)			8451		Wollongong (C) - Inner
		6351		Penrith (C) - East			8454		Wollongong (C) Bal
		6354		Penrith (C) - West		07			Nowra-Bomaderry
	53			Blacktown			6951		Shoalhaven (C) - Pt A
		0751		Blacktown (C) - North					

NEW SOUTH WALES, State/Territory, Statistical Divisions, Statistical Subdivisions, Statistical Local Areas *continued*

S/T	SD	SSD	SLA	Name	S/T	SD	SSD	SLA	Name
1	<i>cont.</i>			NEW SOUTH WALES	1	<i>cont.</i>			NEW SOUTH WALES
15	<i>cont.</i>			Illawarra	30	<i>cont.</i>			Northern
10				Illawarra SD Bal	15	<i>cont.</i>			Northern Tablelands
		6952		Shoalhaven (C) - Pt B			7650		Uralla (A)
		8350		Wingecarribee (A)			7850		Walcha (A)
20				Richmond-Tweed	20				North Central Plain
05				Tweed Heads & Tweed Coast			5300		Moree Plains (A)
		7554		Tweed (A) - Tweed-Heads			5750		Narrabri (A)
		7556		Tweed (A) - Tweed Coast	35				North Western
07				Lismore	01				Dubbo
		4851		Lismore (C) - Pt A			2601		Dubbo (C) - Pt A
10				Richmond-Tweed SD Bal	05				Central Macquarie (excl. Dubbo)
		0250		Ballina (A)			2604		Dubbo (C) - Pt B
		1350		Byron (A)			2950		Gilgandra (A)
		4550		Kyogle (A)			5271		Mid-Western Regional (A) - Pt A
		4854		Lismore (C) - Pt B			5850		Narromine (A)
		6611		Richmond Valley (A) - Casino			8020		Warrumbungle Shire (A)
		6612		Richmond Valley (A) Bal			8150		Wellington (A)
		7558		Tweed (A) - Pt B	10				Macquarie-Barwon
25				Mid-North Coast			0950		Bogan (A)
01				Coffs Harbour			2150		Coonamble (A)
		1801		Coffs Harbour (C) - Pt A			7900		Walgett (A)
03				Port Macquarie			7950		Warren (A)
		6381		Port Macquarie-Hastings (A) - Pt A	15				Upper Darling
05				Clarence (excl. Coffs Harbour)			1150		Bourke (A)
		0600		Bellingen (A)			1200		Brewarrina (A)
		1736		Clarence Valley (A) - Coast			1750		Cobar (A)
		1737		Clarence Valley (A) - Grafton	40				Central West
		1738		Clarence Valley (A) Bal	03				Bathurst
		1804		Coffs Harbour (C) - Pt B			0471		Bathurst Regional (A) - Pt A
		5700		Nambucca (A)	07				Central Tablelands (excl. Bathurst & Orange)
10				Hastings (excl. Port Macquarie)			0473		Bathurst Regional (A) - Pt B
		3350		Greater Taree (C)			0850		Blayney (A)
		4350		Kempsey (A)			1400		Cabonne (A)
		6385		Port Macquarie-Hastings (A) - Pt B			4870		Lithgow (C)
		8859		Lord Howe Island			5274		Mid-Western Regional (A) - Pt B
30				Northern			6100		Oberon (A)
05				Tamworth	15				Lachlan
		7311		Tamworth Regional (A) - Pt A			0800		Bland (A)
10				Northern Slopes (excl. Tamworth)			2350		Cowra (A)
		3550		Gunnedah (A)			2900		Forbes (A)
		3660		Gwydir (A)			4600		Lachlan (A)
		4201		Inverell (A) - Pt A			6200		Parkes (A)
		4920		Liverpool Plains (A)			8100		Weddin (A)
		7314		Tamworth Regional (A) - Pt B	20				Orange
15				Northern Tablelands			6150		Orange (C)
		0111		Armidale Dumaresq (A) - City	45				South Eastern
		0112		Armidale Dumaresq (A) Bal	05				Queanbeyan
		3010		Glen Innes Severn (A)			6181		Palerang (A) - Pt A
		3650		Guyra (A)			6470		Queanbeyan (C)
		4202		Inverell (A) - Pt B					
		7400		Tenterfield (A)					

NEW SOUTH WALES, State/Territory, Statistical Divisions, Statistical Subdivisions, Statistical Local Areas *continued*

S/T	SD	SSD	SLA	Name	S/T	SD	SSD	SLA	Name
1	cont.			NEW SOUTH WALES	1	cont.			NEW SOUTH WALES
45	cont.			South Eastern	50	cont.			Murrumbidgee
10				Southern Tablelands (excl. Queanbeyan)	15	cont.			Lower Murrumbidgee
		1050		Boorowa (A)			3450		Griffith (C)
		3311		Goulburn Mulwaree (A) - Goulburn			3850		Hay (A)
		3314		Goulburn Mulwaree (A) Bal			4750		Leeton (A)
		3700		Harden (A)			5550		Murrumbidgee (A)
		6184		Palerang (A) - Pt B	55				Murray
		7640		Upper Lachlan Shire (A)	05				Albury
		8710		Yass Valley (A)			0050		Albury (C)
		8750		Young (A)			3371		Greater Hume Shire (A) - Pt A
15				Lower South Coast	10				Upper Murray (excl. Albury)
		0550		Bega Valley (A)			2300		Corowa Shire (A)
		2750		Eurobodalla (A)			3374		Greater Hume Shire (A) - Pt B
20				Snowy			7450		Tumbarumba (A)
		1000		Bombala (A)			7700		Urana (A)
		2050		Cooma-Monaro (A)	15				Central Murray
		7050		Snowy River (A)			0650		Berrigan (A)
50				Murrumbidgee			1860		Conargo (A)
05				Wagga Wagga			2500		Deniliquin (A)
		7751		Wagga Wagga (C) - Pt A			4250		Jerilderie (A)
10				Central Murrumbidgee (excl. Wagga Wagga)			5500		Murray (A)
		2000		Coolamon (A)			7800		Wakool (A)
		2200		Cootamundra (A)	20				Murray-Darling
		3500		Gundagai (A)			0300		Balranald (A)
		4300		Junee (A)			8200		Wentworth (A)
		4950		Lockhart (A)	60				Far West
		5800		Narrandera (A)	10				Far West
		7350		Temora (A)			1250		Broken Hill (C)
		7500		Tumut Shire (A)			1700		Central Darling (A)
		7754		Wagga Wagga (C) - Pt B			8809		Unincorp. Far West
15				Lower Murrumbidgee	85				Off-Shore Areas & Migratory
		1600		Carrathool (A)	01				Off-Shore Areas & Migratory
							9779		Off-Shore Areas & Migratory

VICTORIA, State/Territory, Statistical Divisions, Statistical Subdivisions, Statistical Local Areas

S/T	SD	SSD	SLA	Name	S/T	SD	SSD	SLA	Name
2				VICTORIA	2				VICTORIA
	05			Melbourne		05	cont.		Melbourne
	05			Inner Melbourne		50	cont.		Eastern Middle Melbourne
		4601		Melbourne (C) - Inner			4974		Monash (C) - Waverley East
		4605		Melbourne (C) - S'bank-D'lans			4975		Monash (C) - Waverley West
		4608		Melbourne (C) - Remainder			6981		Whitehorse (C) - Box Hill
		5901		Port Phillip (C) - St Kilda			6984		Whitehorse (C) - Nunawading E.
		5902		Port Phillip (C) - West			6985		Whitehorse (C) - Nunawading W.
		6351		Stonnington (C) - Prahran		55			Eastern Outer Melbourne
		7351		Yarra (C) - North			3672		Knox (C) - North-East
		7352		Yarra (C) - Richmond			3673		Knox (C) - North-West
	10			Western Melbourne			3674		Knox (C) - South
		1181		Brimbank (C) - Keilor			4411		Maroondah (C) - Croydon
		1182		Brimbank (C) - Sunshine			4412		Maroondah (C) - Ringwood
		3111		Hobsons Bay (C) - Altona		60			Yarra Ranges Shire Part A
		3112		Hobsons Bay (C) - Williamstown			7451		Yarra Ranges (S) - Central
		4330		Maribymong (C)			7452		Yarra Ranges (S) - Dandenongs
		5063		Moonee Valley (C) - Essendon			7453		Yarra Ranges (S) - Lilydale
		5065		Moonee Valley (C) - West			7454		Yarra Ranges (S) - North
	20			Melton-Wyndham			7456		Yarra Ranges (S) - Seville
		4651		Melton (S) - East		65			Southern Melbourne
		4654		Melton (S) Bal			0911		Bayside (C) - Brighton
		7261		Wyndham (C) - North			0912		Bayside (C) - South
		7264		Wyndham (C) - South			2311		Glen Eira (C) - Caulfield
		7267		Wyndham (C) - West			2314		Glen Eira (C) - South
	25			Moreland City			3431		Kingston (C) - North
		5251		Moreland (C) - Brunswick			3434		Kingston (C) - South
		5252		Moreland (C) - Coburg			6352		Stonnington (C) - Malvern
		5253		Moreland (C) - North		75			Greater Dandenong City
	30			Northern Middle Melbourne			2671		Gr. Dandenong (C) - Dandenong
		0661		Banyule (C) - Heidelberg			2674		Gr. Dandenong (C) Bal
		0662		Banyule (C) - North		80			South Eastern Outer Melbourne
		1891		Darebin (C) - Northcote			1452		Cardinia (S) - North
		1892		Darebin (C) - Preston			1453		Cardinia (S) - Pakenham
	35			Hume City			1454		Cardinia (S) - South
		3271		Hume (C) - Broadmeadows			1612		Casey (C) - Berwick
		3274		Hume (C) - Craigieburn			1613		Casey (C) - Cranbourne
		3275		Hume (C) - Sunbury			1616		Casey (C) - Hallam
	40			Northern Outer Melbourne			1618		Casey (C) - South
		5713		Nillumbik (S) - South		85			Frankston City
		5715		Nillumbik (S) - South-West			2171		Frankston (C) - East
		5718		Nillumbik (S) Bal			2174		Frankston (C) - West
		7071		Whittlesea (C) - North		90			Mornington Peninsula Shire
		7075		Whittlesea (C) - South-East			5341		Mornington P'sula (S) - East
		7076		Whittlesea (C) - South-West			5344		Mornington P'sula (S) - South
	45			Boroondara City			5345		Mornington P'sula (S) - West
		1111		Boroondara (C) - Camberwell N.					Barwon
		1112		Boroondara (C) - Camberwell S.	10				Greater Geelong City Part A
		1113		Boroondara (C) - Hawthorn			2751		Bellarine - Inner
		1114		Boroondara (C) - Kew			2752		Corio - Inner
	50			Eastern Middle Melbourne			2753		Geelong
		4211		Manningham (C) - East			2754		Geelong West
		4214		Manningham (C) - West			2755		Newtown
		4971		Monash (C) - South-West			2756		South Barwon - Inner

VICTORIA, State/Territory, Statistical Divisions, Statistical Subdivisions, Statistical Local Areas
continued

S/T	SD	SSD	SLA	Name	S/T	SD	SSD	SLA	Name
2				VICTORIA	2				VICTORIA
10				Barwon	25				Wimmera
10				East Barwon	05				South Wimmera
	2757			Greater Geelong (C) - Pt B		6890			West Wimmera (S)
	6080			Queenscliffe (B)	10				North Wimmera
	6493			Surf Coast (S) - East		2980			Hindmarsh (S)
	6495			Surf Coast (S) - West		7631			Yarriambiack (S) - North
						7632			Yarriambiack (S) - South
15				West Barwon	30				Mallee
	1751			Colac-Otway (S) - Colac	05				Mildura Rural City Part A
	1754			Colac-Otway (S) - North		4781			Mildura (RC) - Pt A
	1755			Colac-Otway (S) - South	10				West Mallee
	2491			Golden Plains (S) - North-West		1271			Buloke (S) - North
	2492			Golden Plains (S) - South-East		1272			Buloke (S) - South
	2758			Greater Geelong (C) - Pt C		4782			Mildura (RC) - Pt B
15				Western District	15				East Mallee
01				Warrnambool City		2250			Gannawarra (S)
	6730			Warrnambool (C)		6611			Swan Hill (RC) - Central
05				Hopkins		6614			Swan Hill (RC) - Robinvale
	1831			Corangamite (S) - North		6616			Swan Hill (RC) Bal
	1832			Corangamite (S) - South	35				Loddon
	5491			Moyne (S) - North-East	05				Greater Bendigo City Part A
	5493			Moyne (S) - North-West		2621			Gr. Bendigo (C) - Central
	5496			Moyne (S) - South		2622			Gr. Bendigo (C) - Eaglehawk
	8469			Lady Julia Percy Island		2623			Gr. Bendigo (C) - Inner East
10				Glenelg		2624			Gr. Bendigo (C) - Inner North
	2411			Glenelg (S) - Heywood		2625			Gr. Bendigo (C) - Inner West
	2412			Glenelg (S) - North		2626			Gr. Bendigo (C) - S'saye
	2413			Glenelg (S) - Portland	10				North Loddon
	6261			S. Grampians (S) - Hamilton		1671			C. Goldfields (S) - M'borough
	6264			S. Grampians (S) - Wannon		1674			C. Goldfields (S) Bal
	6265			S. Grampians (S) Bal		2628			Gr. Bendigo (C) - Pt B
20				Central Highlands		3943			Loddon (S) - North
05				Ballarat City		3945			Loddon (S) - South
	0571			Ballarat (C) - Central		5431			Mount Alexander (S) - C'maine
	0572			Ballarat (C) - Inner North		5434			Mount Alexander (S) Bal
	0573			Ballarat (C) - North	20				South Loddon
	0574			Ballarat (C) - South		4131			Macedon Ranges (S) - Kyneton
10				East Central Highlands		4134			Macedon Ranges (S) - Romsey
	2911			Hepburn (S) - East		4135			Macedon Ranges (S) Bal
	2912			Hepburn (S) - West	40				Goulburn
	5151			Moorabool (S) - Bacchus Marsh	05				Greater Shepparton City Part A
	5154			Moorabool (S) - Ballan		2831			Gr. Shepparton (C) - Pt A
	5155			Moorabool (S) - West	10				North Goulburn
15				West Central Highlands		1371			Campaspe (S) - Echuca
	0260			Ararat (RC)		1374			Campaspe (S) - Kyabram
	5991			Pyrenees (S) - North		1375			Campaspe (S) - Rochester
	5994			Pyrenees (S) - South		1376			Campaspe (S) - South
25				Wimmera		2834			Gr. Shepparton (C) - Pt B East
05				South Wimmera		2835			Gr. Shepparton (C) - Pt B West
	3191			Horsham (RC) - Central		4901			Moira (S) - East
	3194			Horsham (RC) Bal		4904			Moira (S) - West
	5811			N. Grampians (S) - St Arnaud					
	5814			N. Grampians (S) - Stawell					

VICTORIA, State/Territory, Statistical Divisions, Statistical Subdivisions, Statistical Local Areas
continued

S/T	SD	SSD	SLA	Name	S/T	SD	SSD	SLA	Name
2				VICTORIA	2				VICTORIA
40				Goulburn	50				East Gippsland
15				South Goulburn	05				East Gippsland Shire
	1011			Benalla (RC) - Benalla		2113			E. Gippsland (S) - Orbost
	1014			Benalla (RC) Bal		2115			E. Gippsland (S) - South-West
	4250			Mansfield (S)		2117			E. Gippsland (S) Bal
	6430			Strathbogjie (S)	15				Wellington Shire
	8249			Mount Buller Alpine Resort		6811			Wellington (S) - Alberton
	8349			Mount Stirling Alpine Resort		6812			Wellington (S) - Avon
						6813			Wellington (S) - Maffra
						6814			Wellington (S) - Rosedale
						6815			Wellington (S) - Sale
20				South West Goulburn	55				Gippsland
	4851			Mitchell (S) - North	05				Latrobe Valley
	4854			Mitchell (S) - South		0831			Baw Baw (S) - Pt A
	5621			Murrindindi (S) - East		3811			Latrobe (C) - Moe
	5622			Murrindindi (S) - West		3814			Latrobe (C) - Morwell
	8149			Lake Mountain Alpine Resort		3815			Latrobe (C) - Traralgon
						3818			Latrobe (C) Bal
45				Ovens-Murray	10				West Gippsland
05				Wodonga		0834			Baw Baw (S) - Pt B East
	3351			Indigo (S) - Pt A		0835			Baw Baw (S) - Pt B West
	6671			Towong (S) - Pt A		7458			Yarra Ranges (S) - Pt B
	7170			Wodonga (RC)		8209			Mount Baw Baw Alpine Resort
10				West Ovens-Murray	20				South Gippsland
	3352			Indigo (S) - Pt B		0741			Bass Coast (S) - Phillip Is.
	6701			Wangaratta (RC) - Central		0744			Bass Coast (S) Bal
	6704			Wangaratta (RC) - North		6171			South Gippsland (S) - Central
	6705			Wangaratta (RC) - South		6174			South Gippsland (S) - East
15				East Ovens-Murray		6175			South Gippsland (S) - West
	0111			Alpine (S) - East		8529			French Island
	0112			Alpine (S) - West		8649			Bass Strait Islands
	6672			Towong (S) - Pt B	50				East Gippsland
	8109			Falls Creek Alpine Resort	05				East Gippsland Shire
	8309			Mount Hotham Alpine Resort		2111			E. Gippsland (S) - Bairnsdale
50				East Gippsland	85				Off-Shore Areas & Migratory
05				East Gippsland Shire	01				Off-Shore Areas & Migratory
	2111			E. Gippsland (S) - Bairnsdale		9779			Off-Shore Areas & Migratory

QUEENSLAND, State/Territory, Statistical Divisions, Statistical Subdivisions, Statistical Local Areas

S/T	SD	SSD	SLA	Name	S/T	SD	SSD	SLA	Name
3				QUEENSLAND	3	cont.			QUEENSLAND
	05			Brisbane		05	cont.		Brisbane
	01			Inner Brisbane		07	cont.		Northwest Outer Brisbane
	1067			Bowen Hills	1045				Banyo
	1143			City - Inner	1053				Bellbowrie
	1146			City - Remainder	1064				Boondall
	1187			Dutton Park	1072				Bracken Ridge
	1227			Fortitude Valley	1075				Bridgeman Downs
	1274			Herston	1078				Brighton
	1277			Highgate Hill	1084				Brookfield (incl. Brisbane Forest Park)
	1304			Kangaroo Point	1121				Carseldine
	1315			Kelvin Grove	1127				Chapel Hill
	1378			Milton	1135				Chermside
	1421			New Farm	1138				Chermside West
	1427			Newstead	1167				Darra-Sumner
	1454			Paddington	1173				Deagon
	1481			Red Hill	1176				Doolandella-Forest Lake
	1525			South Brisbane	1184				Durack
	1528			Spring Hill	1203				Ellen Grove
	1607			West End	1211				Everton Park
	1631			Woolloongabba	1217				Ferny Grove
	03			Northwest Inner Brisbane	1222				Fig Tree Pocket
	1004			Albion	1236				Geebung
	1007			Alderley	1288				Inala
	1026			Ascot	1296				Jamboree Heights
	1031			Ashgrove	1301				Jindalee
	1048			Bardon	1306				Karana Downs-Lake Manchester
	1132			Chelmer	1318				Kenmore
	1151			Clayfield	1323				Kenmore Hills
	1162			Corinda	1326				Keperra
	1206			Enoggera	1353				McDowall
	1241			Graceville	1375				Middle Park
	1244			Grange	1383				Mitchelton
	1255			Hamilton	1386				Moggill
	1271			Hendra	1408				Mount Ommaney
	1293			Indooroopilly	1435				Northgate
	1312			Kedron	1442				Nudgee
	1345			Lutwyche	1451				Oxley
	1424			Newmarket	1465				Pinjarra Hills
	1446			Nundah	1467				Pinkenba-Eagle Farm
	1506			St Lucia	1473				Pullenvale
	1522			Sherwood	1484				Richlands
	1533			Stafford	1487				Riverhills
	1536			Stafford Heights	1514				Sandgate
	1558			Taringa	1517				Seventeen Mile Rocks
	1574			Toowong	1556				Taigum-Fitzgibbon
	1618			Wilston	1567				The Gap
	1623			Windsor	1585				Upper Kedron
	1634			Woolloowin	1593				Virginia
	07			Northwest Outer Brisbane	1596				Wacol
	1018			Anstead	1604				Wavell Heights
	1034			Aspley	1612				Westlake
	1037			Bald Hills	1653				Zillmere

QUEENSLAND, State/Territory, Statistical Divisions, Statistical Subdivisions, Statistical Local Areas
continued

<i>S/T SD SSD SLA</i>	<i>Name</i>	<i>S/T SD SSD SLA</i>	<i>Name</i>
<i>3 cont.</i>	QUEENSLAND	<i>3 cont.</i>	QUEENSLAND
<i>05 cont.</i>	Brisbane	<i>05 cont.</i>	Brisbane
09	Southeast Inner Brisbane	11 cont.	Southeast Outer Brisbane
1015	Annerley	1541	Stretton-Karawatha
1042	Balmoral	1547	Sunnybank
1086	Bulimba	1552	Sunnybank Hills
1097	Camp Hill	1571	Tingalpa
1102	Cannon Hill	1588	Upper Mount Gravatt
1108	Carindale	1601	Wakerley
1113	Carina	1615	Willawong
1116	Carina Heights	1626	Wishart
1157	Coorparoo	1637	Wynnum
1195	East Brisbane	1642	Wynnum West
1214	Fairfield	20	Caboolture
1247	Greenslopes	5019	Bribie Island
1258	Hawthorne	5021	Burpengary-Narangba
1282	Holland Park	5023	Caboolture Central
1285	Holland Park West	5025	Caboolture East
1391	Moorooka	5027	Caboolture Hinterland
1397	Morningside	5028	Caboolture Midwest
1432	Norman Park	5039	Deception Bay
1563	Tarragindi	5056	Morayfield
1645	Yeerongpilly	25	Ipswich City
1648	Yeronga	3962	Ipswich (C) - Central
11	Southeast Outer Brisbane	3965	Ipswich (C) - East
1001	Acacia Ridge	3966	Ipswich (C) - North
1012	Algester	3971	Ipswich (C) - South-West
1023	Archerfield	3976	Ipswich (C) - West
1057	Belmont-Mackenzie	30	Logan City
1091	Burbank	4595	Beenleigh
1094	Calamvale	4597	Bethania-Waterford
1123	Chandler-Capalaba West	4601	Browns Plains
1154	Coopers Plains	4603	Carbrook-Cornubia
1198	Eight Mile Plains	4605	Daisy Hill-Priestdale
1251	Gumdale-Ransome	4606	Eagleby
1265	Hemmant-Lytton	4607	Edens Landing-Holmview
1331	Kuraby	4608	Greenbank-Boronia Heights
1337	Lota	4611	Jimboomba-Logan Village
1356	MacGregor	4612	Kingston
1364	Manly	4615	Loganholme
1367	Manly West	4618	Loganlea
1372	Mansfield	4623	Marsden
1394	Moreton Island	4626	Mt Warren Park
1402	Mount Gravatt	4627	Park Ridge-Logan Reserve
1405	Mount Gravatt East	4631	Rochedale South
1413	Murarrie	4634	Shailer Park
1416	Nathan	4637	Slacks Creek
1456	Pallara-Heathwood-Larapinta	4642	Springwood
1463	Parkinson-Drewvale	4645	Tanah Merah
1492	Robertson	4651	Underwood
1495	Rochedale	4654	Waterford West
1498	Rocklea	4655	Wolffdene-Bahrs Scrub
1503	Runcom	4656	Woodridge
1511	Salisbury		

QUEENSLAND, State/Territory, Statistical Divisions, Statistical Subdivisions, Statistical Local Areas
continued

S/T	SD	SSD	SLA	Name	S/T	SD	SSD	SLA	Name
3	cont.			QUEENSLAND	3	cont.			QUEENSLAND
05	cont.			Brisbane	07	cont.			Gold Coast
40				Pine Rivers	15	cont.			Gold Coast West
				5013 Albany Creek					3543 Helensvale
				5016 Bray Park					3547 Hope Island
				5033 Central Pine West					3552 Jacobs Well-Alberton
				5037 Dakabin-Kallangur-M. Downs					3556 Kingsholme-Upper Coomera
				5043 Griffin-Mango Hill					3564 Molendinar
				5047 Hills District					3566 Mudgeeraba-Reedy Creek
				5051 Lawnton					3567 Nerang
				5058 Petrie					3568 Oxenford-Maudsland
				5067 Strathpine-Brendale					3572 Pacific Pines-Gaven
				5068 Moreton Bay (R) Bal					3574 Ormeau-Yatala
45				Redcliffe					3578 Parkwood-Arundel
				5035 Clontarf					3581 Pimpama-Coomera
				5053 Margate-Woody Point					3582 Robina
				5063 Redcliffe-Scarborough					3592 Varsity Lakes
				5065 Rothwell-Kippa-Ring					3593 Worongary-Tallai
50				Redland City	20				Gold Coast SD Bal
				6251 Alexandra Hills					3538 Guanaba-Springbrook
				6254 Birkdale	09				Sunshine Coast
				6257 Capalaba	05				Sunshine Coast
				6262 Cleveland					6713 Buderim
				6264 Ormiston					6718 Caloundra North
				6265 Redland Bay					6721 Caloundra South
				6267 Sheldon-Mt Cotton					6723 Coolum-Mudjimba
				6268 Thomeside					6728 Kawana
				6271 Thornlands					6738 Maroochydore
				6273 Victoria Point					6744 Mooloolaba
				6276 Wellington Point					6748 Nambour
				6283 Redland (C) Bal					6755 Noosa-Noosaville
07				Gold Coast					6761 Paynter-Petrie Creek
10				Gold Coast East					6763 Sunshine-Peregian
				3508 Biggera Waters-Labrador					6772 Tewantin
				3511 Bilinga-Tugun	10				Sunshine Coast SD Bal
				3514 Broadbeach-Mermaid Beach					6716 Caloundra Hinterland
				3515 Broadbeach Waters					6725 Glass House Country
				3517 Bundall					6733 Maroochy Hinterland
				3521 Burleigh Heads					6753 Noosa Hinterland
				3523 Burleigh Waters	12				West Moreton
				3527 Coolangatta	05				Somerset
				3533 Currumbin					6582 Somerset (R) - Esk
				3555 Main Beach-South Stradbroke					6584 Somerset (R) - Kilcoy
				3562 Mermaid Wtrs-Clear Is. Wtrs	10				Lower West Moreton
				3563 Miami					4582 Lockyer Valley (R) - Gatton
				3573 Palm Beach					4584 Lockyer Valley (R) - Laidley
				3576 Paradise Point-Runaway Bay					6512 Scenic Rim (R) - Beaudesert
				3585 Southport					6514 Scenic Rim (R) - Boonah
				3587 Surfers Paradise					6516 Scenic Rim (R) - Tamborine-Canungra
15				Gold Coast West	15				Wide Bay-Burnett
				3502 Ashmore-Benowa	05				Bundaberg
				3525 Carrara-Merrimac					1822 Bundaberg (R) - Bundaberg
				3531 Coombabah					1824 Bundaberg (R) - Burnett Pt A
				3534 Currumbin Valley-Tallebudgera	07				Hervey Bay
				3535 Currumbin Waters					3222 Fraser Coast (R) - Hervey Bay Pt A
				3537 Elanora					

QUEENSLAND, State/Territory, Statistical Divisions, Statistical Subdivisions, Statistical Local Areas
continued

S/T	SD	SSD	SLA	Name	S/T	SD	SSD	SLA	Name
3	cont.			QUEENSLAND	3	cont.			QUEENSLAND
15	cont.			Wide Bay-Burnett	20	cont.			Darling Downs
10				Wide Bay-Burnett SD Bal	05	cont.			Darling Downs SD Bal
		1825		Bundaberg (R) - Burnett Pt B			6935		Rosalie
		1827		Bundaberg (R) - Isis	25				South West
		1828		Bundaberg (R) - Kolan	05				South West
		2330		Cherbourg (S)			0300		Balonne (S)
		3223		Fraser Coast (R) - Hervey Bay Pt B			1750		Bulloo (S)
		3225		Fraser Coast (R) - Maryborough			5600		Murweh (S)
		3227		Fraser Coast (R) - Woocoo-Tiaro			5800		Paroo (S)
		3622		Gympie (R) - Cooloola			6150		Quilpie (S)
		3624		Gympie (R) - Gympie			6412		Roma (R) - Bendemere
		3626		Gympie (R) - Kilkivan			6414		Roma (R) - Booringa
		5761		North Burnett (R) - Biggenden			6415		Roma (R) - Bungil
		5762		North Burnett (R) - Eidsvold			6417		Roma (R) - Roma
		5763		North Burnett (R) - Gayndah			6418		Roma (R) - Warroo
		5764		North Burnett (R) - Monto	30				Fitzroy
		5765		North Burnett (R) - Mundubbera	05				Rockhampton
		5766		North Burnett (R) - Perry			6362		Rockhampton (R) - Fitzroy Pt A
		6632		South Burnett (R) - Kingaroy			6365		Rockhampton (R) - Livingstone Pt A
		6634		South Burnett (R) - Murgon			6368		Rockhampton (R) - Rockhampton
		6636		South Burnett (R) - Nanango	10				Gladstone
		6638		South Burnett (R) - Wondai			3362		Gladstone (R) - Calliope Pt A
20				Darling Downs			3366		Gladstone (R) - Gladstone
01				Toowoomba	15				Fitzroy SD Bal
		6912		Cambooya			0370		Banana (S)
		6921		Gowrie			2272		Central Highlands (R) - Bauhinia
		6926		Highfields			2274		Central Highlands (R) - Duaringa
		6937		Toowoomba Central			2276		Central Highlands (R) - Emerald
		6941		Toowoomba North-East			2278		Central Highlands (R) - Peak Downs
		6943		Toowoomba North-West			3364		Gladstone (R) - Calliope Pt B
		6945		Toowoomba South-East			3368		Gladstone (R) - Miriam Vale
		6946		Toowoomba West			6363		Rockhampton (R) - Fitzroy Pt B
		6947		Westbrook			6366		Rockhampton (R) - Livingstone Pt B
05				Darling Downs SD Bal			6367		Rockhampton (R) - Mount Morgan
		2662		Dalby (R) - Chinchilla			7550		Woorabinda (S)
		2663		Dalby (R) - Dalby	35				Central West
		2665		Dalby (R) - Murilla-Wandoan	05				Central West
		2666		Dalby (R) - Tara			0412		Barcaldine (R) - Aramac
		2668		Dalby (R) - Wambo			0416		Barcaldine (R) - Barcaldine
		3612		Goondiwindi (R) - Goondiwindi			0418		Barcaldine (R) - Jericho
		3614		Goondiwindi (R) - Inglewood			0450		Barcoo (S)
		3616		Goondiwindi (R) - Waggamba			0762		Blackall Tambo (R) - Blackall
		6662		Southern Downs (R) - Allora			0765		Blackall Tambo (R) - Tambo
		6665		Southern Downs (R) - Killarney			0900		Boulia (S)
		6666		Southern Downs (R) - Stanthorpe			2750		Diamantina (S)
		6667		Southern Downs (R) - Warwick			4712		Longreach (R) - Ilfracombe
		6668		Southern Downs (R) - West			4714		Longreach (R) - Isisford
		6914		Clifton			4716		Longreach (R) - Longreach
		6916		Crow's Nest			7400		Winton (S)
		6923		Greenmount	40				Mackay
		6928		Jondaryan	05				Mackay
		6931		Millmerran			4772		Mackay (R) - Mackay Pt A
		6933		Pittsworth					

QUEENSLAND, State/Territory, Statistical Divisions, Statistical Subdivisions, Statistical Local Areas
continued

S/T	SD	SSD	SLA	Name	S/T	SD	SSD	SLA	Name
3	cont.			QUEENSLAND	3	cont.			QUEENSLAND
40	cont.			Mackay	50				Far North
10				Mackay SD Bal	05				Cairns
		3982		Isaac (R) - Belyando			2062		Cairns (R) - Barron
		3984		Isaac (R) - Broadsound			2065		Cairns (R) - Central Suburbs
		3986		Isaac (R) - Nebo			2066		Cairns (R) - City
		4773		Mackay (R) - Mackay Pt B			2068		Cairns (R) - Mt Whitfield
		4775		Mackay (R) - Mirani			2072		Cairns (R) - Northern Suburbs
		4777		Mackay (R) - Sarina			2074		Cairns (R) - Trinity
		7342		Whitsunday (R) - Bowen			2076		Cairns (R) - Western Suburbs
		7345		Whitsunday (R) - Whitsunday	10				Far North SD Bal
45				Northern			0250		Aurukun (S)
05				Townsville City Part A			2067		Cairns (R) - Douglas
		7001		Aitkenvale			2078		Cairns (R) - Pt B
		7003		City			2262		Cassowary Coast (R) - Cardwell
		7007		Cranbrook			2264		Cassowary Coast (R) - Johnstone
		7012		Currajong			2500		Cook (S)
		7014		Douglas			2600		Croydon (S)
		7015		Garbutt			3100		Etheridge (S)
		7018		Gulliver			3830		Hope Vale (S)
		7023		Heatley			4420		Kowanyama (S)
		7026		Hermit Park			4570		Lockhart River (S)
		7027		Hyde Park-Mysterton			4830		Mapoon (S)
		7031		Magnetic Island			5670		Napranum (S)
		7033		Mt Louisa-Mt St John-Bohle			5781		Northern Peninsula Area (R) - Bamaga
		7034		Mundingburra			5783		Northern Peninsula Area (R) - Injinoo
		7038		Murray			5784		Northern Peninsula Area (R) - New Mapoon
		7041		North Ward-Castle Hill			5786		Northern Peninsula Area (R) - Seisia
		7044		Oonoonba-Idalia-Cluden			5788		Northern Peninsula Area (R) - Umagico
		7047		Pallarenda-Shelley Beach			6070		Pompuraaw (S)
		7051		Pimlico			6812		Tablelands (R) - Atherton
		7054		Railway Estate			6814		Tablelands (R) - Eacham
		7058		Rosslea			6816		Tablelands (R) - Herberton
		7062		Rowes Bay-Belgian Gardens			6818		Tablelands (R) - Mareeba
		7065		South Townsville			6950		Torres (S)
		7068		Stuart-Roseneath			6963		Torres Strait Island (R) - Badu
		7071		Vincent			6965		Torres Strait Island (R) - Boigu
		7074		West End			6968		Torres Strait Island (R) - Dauan
		7078		Wulguru			6972		Torres Strait Island (R) - Erub
10				Townsville City Part B			6974		Torres Strait Island (R) - Hammond
		7005		Condon-Rasmussen-Bohle Basin			6976		Torres Strait Island (R) - lama
		7028		Kelso			6978		Torres Strait Island (R) - Kubin
		7030		Kirwan			6982		Torres Strait Island (R) - Mabuiag
15				Northern SD Bal			6984		Torres Strait Island (R) - Mer
		1900		Burdekin (S)			6986		Torres Strait Island (R) - Poruma
		2312		Charters Towers (R) - Charters Towers			6992		Torres Strait Island (R) - Saibai
		2314		Charters Towers (R) - Dalrymple			6993		Torres Strait Island (R) - St Pauls
		3800		Hinchinbrook (S)			6995		Torres Strait Island (R) - Ugar
		5790		Palm Island (S)			6996		Torres Strait Island (R) - Warraber
		7043		Northern Beaches-Pinnacles			6998		Torres Strait Island (R) - Yorke
		7076		Woodstock-Cleveland-Ross			7300		Weipa (T)
							7570		Wujal Wujal (S)
							7600		Yarrabah (S)

QUEENSLAND, State/Territory, Statistical Divisions, Statistical Subdivisions, Statistical Local Areas
continued

S/T	SD	SSD	SLA	Name	S/T	SD	SSD	SLA	Name
3				QUEENSLAND	3				QUEENSLAND
	55			North West		55			North West
	05			North West		05			North West
		1950		Burke (S)			5250		Mornington (S)
		2250		Carpentaria (S)			5300		Mount Isa (C)
		2450		Cloncurry (S)			6300		Richmond (S)
		2770		Doomadgee (S)		85			Off-Shore Areas & Migratory
		3200		Flinders (S)		01			Off-Shore Areas & Migratory
		4800		McKinlay (S)			9779		Off-Shore Areas & Migratory

SOUTH AUSTRALIA, State/Territory, Statistical Divisions, Statistical Subdivisions, Statistical Local Areas

S/T	SD	SSD	SLA	Name	S/T	SD	SSD	SLA	Name
4				SOUTH AUSTRALIA	4 cont.				SOUTH AUSTRALIA
	05			Adelaide		05 cont.			Adelaide
	05			Northern Adelaide		20 cont.			Southern Adelaide
		2030		Gawler (T)			5343		Onkaparinga (C) - Morphett
		5681		Playford (C) - East Central			5344		Onkaparinga (C) - North Coast
		5683		Playford (C) - Elizabeth			5345		Onkaparinga (C) - Reservoir
		5684		Playford (C) - Hills			5346		Onkaparinga (C) - South Coast
		5686		Playford (C) - West			5347		Onkaparinga (C) - Woodcroft
		5688		Playford (C) - West Central					
		5891		Port Adel. Enfield (C) - East	10				Outer Adelaide
		5894		Port Adel. Enfield (C) - Inner		05			Barossa
		7141		Salisbury (C) - Central			0311		Barossa (DC) - Angaston
		7143		Salisbury (C) - Inner North			0314		Barossa (DC) - Barossa
		7144		Salisbury (C) - North-East			0315		Barossa (DC) - Tanunda
		7146		Salisbury (C) - South-East			3650		Light (RegC)
		7148		Salisbury (C) Bal			3920		Mallala (DC)
		7701		Tea Tree Gully (C) - Central		10			Kangaroo Island
		7704		Tea Tree Gully (C) - Hills			2750		Kangaroo Island (DC)
		7705		Tea Tree Gully (C) - North		15			Mt Lofty Ranges
		7708		Tea Tree Gully (C) - South			0125		Adelaide Hills (DC) - North
	10			Western Adelaide			0128		Adelaide Hills (DC) Bal
		1061		Charles Sturt (C) - Coastal			4551		Mount Barker (DC) - Central
		1064		Charles Sturt (C) - Inner East			4554		Mount Barker (DC) Bal
		1065		Charles Sturt (C) - Inner West		20			Fleurieu
		1068		Charles Sturt (C) - North-East			0221		Alexandrina (DC) - Coastal
		5895		Port Adel. Enfield (C) - Coast			0224		Alexandrina (DC) - Strathalbyn
		5896		Port Adel. Enfield (C) - Park			8050		Victor Harbor (C)
		5897		Port Adel. Enfield (C) - Port			8750		Yankalilla (DC)
		8411		West Torrens (C) - East	15				Yorke and Lower North
		8414		West Torrens (C) - West		05			Yorke
		8899		Unincorp. Western			0430		Barunga West (DC)
	15			Eastern Adelaide			1560		Copper Coast (DC)
		0070		Adelaide (C)			8831		Yorke Peninsula (DC) - North
		0121		Adelaide Hills (DC) - Central			8834		Yorke Peninsula (DC) - South
		0124		Adelaide Hills (DC) - Ranges			8969		Unincorp. Yorke
		0701		Burnside (C) - North-East		10			Lower North
		0704		Burnside (C) - South-West			1140		Clare and Gilbert Valleys (DC)
		0911		Campbelltown (C) - East			2110		Goyder (DC)
		0914		Campbelltown (C) - West			8130		Wakefield (DC)
		5291		Norw. Pham St Ptrs (C) - East	20				Murray Lands
		5294		Norw. Pham St Ptrs (C) - West		05			Riverland
		6510		Prospect (C)			0521		Berri & Barmera (DC) - Barmera
		7981		Unley (C) - East			0524		Berri & Barmera (DC) - Berri
		7984		Unley (C) - West			3791		Loxton Waikerie (DC) - East
		8260		Walkerville (M)			3794		Loxton Waikerie (DC) - West
	20			Southern Adelaide			4210		Mid Murray (DC)
		2601		Holdfast Bay (C) - North			6671		Renmark Paringa (DC) - Paringa
		2604		Holdfast Bay (C) - South			6674		Renmark Paringa (DC) - Renmark
		4061		Marion (C) - Central			9039		Unincorp. Riverland
		4064		Marion (C) - North		10			Murray Mallee
		4065		Marion (C) - South			3080		Karoonda East Murray (DC)
		4341		Mitcham (C) - Hills			5040		Murray Bridge (RC)
		4344		Mitcham (C) - North-East			7290		Southern Mallee (DC)
		4345		Mitcham (C) - West			7800		The Coorong (DC)
		5341		Onkaparinga (C) - Hackham			9109		Unincorp. Murray Mallee
		5342		Onkaparinga (C) - Hills					

SOUTH AUSTRALIA, State/Territory, Statistical Divisions, Statistical Subdivisions, Statistical Local Areas *continued*

S/T	SD	SSD	SLA	Name	S/T	SD	SSD	SLA	Name
4	cont.			SOUTH AUSTRALIA	4	cont.			SOUTH AUSTRALIA
25				South East	35				Northern
05				Upper South East	05				Whyalla
		3360		Kingston (DC)			8540		Whyalla (C)
		5090		Naracoorte and Lucindale (DC)			9389		Unincorp. Whyalla
		6860		Robe (DC)					
		7630		Tatiara (DC)	15				Pirie
10				Lower South East			5120		Northern Areas (DC)
		2250		Grant (DC)			5400		Orroroo/Carrieton (DC)
		4620		Mount Gambier (C)			5540		Peterborough (DC)
		8341		Wattle Range (DC) - East			6451		Port Pirie C Dists (M) - City
		8344		Wattle Range (DC) - West			6454		Port Pirie C Dists (M) Bal
							9459		Unincorp. Pirie
30				Eyre	20				Flinders Ranges
05				Lincoln			1830		Flinders Ranges (DC)
		1190		Cleve (DC)			4830		Mount Remarkable (DC)
		1750		Elliston (DC)			6090		Port Augusta (C)
		1960		Franklin Harbour (DC)			9529		Unincorp. Flinders Ranges
		3220		Kimba (DC)	25				Far North
		3710		Lower Eyre Peninsula (DC)			0250		Anangu Pitjantjatjara (AC)
		6300		Port Lincoln (C)			1330		Coober Pedy (DC)
		7910		Tumby Bay (DC)			4000		Maralinga Tjarutja (AC)
		3570		Wudinna (DC)			6970		Roxby Downs (M)
		9179		Unincorp. Lincoln			9589		Unincorp. Far North
10				West Coast	85				Off-Shore Areas & Migratory
		1010		Ceduna (DC)	01				Off-Shore Areas & Migratory
		7490		Streaky Bay (DC)			9779		Off-Shore Areas & Migratory
		9249		Unincorp. West Coast					

WESTERN AUSTRALIA, State/Territory, Statistical Divisions, Statistical Subdivisions, Statistical Local Areas

S/T	SD	SSD	SLA	Name	S/T	SD	SSD	SLA	Name
5				WESTERN AUSTRALIA	5 cont.				WESTERN AUSTRALIA
	05			Perth		10 cont.			South West
		05		Central Metropolitan			10 cont.		Preston
			1310	Cambridge (T)			1890	Collie (S)	
			1750	Claremont (T)			2664	Dardanup (S) - Pt B	
			2170	Cottesloe (T)			2870	Donnybrook-Balingup (S)	
			5740	Mosman Park (T)			3994	Harvey (S) - Pt B	
			6580	Nedlands (C)			8820	Waroona (S)	
			6930	Peppermint Grove (S)					
			7081	Perth (C) - Inner			15	Vasse	
			7082	Perth (C) - Remainder			0280	Augusta-Margaret River (S)	
			7980	Subiaco (C)			1260	Busselton (S)	
			8570	Vincent (T)					
		10		East Metropolitan			20	Blackwood	
			0350	Bassendean (T)			0770	Boyup Brook (S)	
			0420	Bayswater (C)			0840	Bridgetown-Greenbushes (S)	
			4200	Kalamunda (S)			5180	Manjimup (S)	
			6090	Mundaring (S)			6300	Nannup (S)	
			8050	Swan (C)					
		15		North Metropolitan		15		Lower Great Southern	
			4171	Joondalup (C) - North			05	Pallinup	
			4174	Joondalup (C) - South			1080	Broomehill-Tambellup (S)	
			7914	Stirling (C) - Central			3640	Gnowangerup (S)	
			7915	Stirling (C) - Coastal			4130	Jerramungup (S)	
			7916	Stirling (C) - South-Eastern			4340	Katanning (S)	
			8761	Wanneroo (C) - North-East			4480	Kent (S)	
			8764	Wanneroo (C) - North-West			4550	Kojonup (S)	
			8767	Wanneroo (C) - South			9380	Woodanilling (S)	
		20		South West Metropolitan			10	King	
			1820	Cockburn (C)			0081	Albany (C) - Central	
			3150	East Fremantle (T)			0084	Albany (C) Bal	
			3431	Fremantle (C) - Inner			2240	Cranbrook (S)	
			3432	Fremantle (C) - Remainder			2730	Denmark (S)	
			4830	Kwinana (T)			7210	Plantagenet (S)	
			5320	Melville (C)					
			7490	Rockingham (C)					
		25		South East Metropolitan		20		Upper Great Southern	
			0210	Armadale (C)			05	Hotham	
			0490	Belmont (C)			0910	Brookton (S)	
			1330	Canning (C)			2310	Cuballing (S)	
			3780	Gosnells (C)			3010	Dumbleyung (S)	
			7700	Serpentine-Jarrahdale (S)			6440	Narrogin (T)	
			7840	South Perth (C)			6510	Narrogin (S)	
			8510	Victoria Park (T)			7140	Pingelly (S)	
							8610	Wagin (S)	
							8680	Wandering (S)	
							8890	West Arthur (S)	
							9100	Wickepin (S)	
							9170	Williams (S)	
10				South West					
		01		Mandurah			10	Lakes	
			5110	Mandurah (C)			2100	Corrigin (S)	
			6230	Murray (S)			4620	Kondinin (S)	
		03		Bunbury			4760	Kulin (S)	
			1190	Bunbury (C)			4900	Lake Grace (S)	
			1401	Capel (S) - Pt A					
			2661	Dardanup (S) - Pt A					
			3991	Harvey (S) - Pt A					
		10		Preston		25		Midlands	
			0630	Boddington (S)			05	Moore	
			1404	Capel (S) - Pt B			1680	Chittering (S)	
							2590	Dandaragan (S)	
							3570	Gingin (S)	
							5600	Moora (S)	
							8540	Victoria Plains (S)	

WESTERN AUSTRALIA, State/Territory, Statistical Divisions, Statistical Subdivisions, Statistical Local Areas *continued*

S/T	SD	SSD	SLA	Name	S/T	SD	SSD	SLA	Name
5	cont.			WESTERN AUSTRALIA	5	cont.			WESTERN AUSTRALIA
25	cont.			Midlands	35	cont.			Central
10				Avon	05				Gascoyne
		0560		Beverley (S)			1540		Carnarvon (S)
		2450		Cunderdin (S)			3360		Exmouth (S)
		2520		Dalwallinu (S)			7770		Shark Bay (S)
		2940		Dowerin (S)			8470		Upper Gascoyne (S)
		3710		Goomalling (S)	10				Carnegie
		4690		Koorda (S)			2380		Cue (S)
		6732		Northam			5250		Meekatharra (S)
		6735		Northam Town			5810		Mount Magnet (S)
		7350		Quairading (S)			6160		Murchison (S)
		8190		Tammin (S)			7630		Sandstone (S)
		8330		Toodyay (S)			9250		Wiluna (S)
		9310		Wongan-Ballidu (S)			9590		Yalgoo (S)
		9450		Wyalkatchem (S)	15				Greenough River
		9730		York (S)			1470		Carnamah (S)
15				Campion			1610		Chapman Valley (S)
		1120		Bruce Rock (S)			2030		Coorow (S)
		4410		Kellerberrin (S)			3526		Greenough - Pt B
		5460		Merredin (S)			4060		Inwin (S)
		5880		Mount Marshall (S)			5530		Mingenew (S)
		5950		Mukinbudin (S)			5670		Morawa (S)
		6370		Narebeen (S)			6020		Mullewa (S)
		6860		Nungarin (S)			6790		Northampton (S)
		8400		Trayning (S)			7000		Perenjori (S)
		9030		Westonia (S)			8260		Three Springs (S)
		9660		Yilgarn (S)	40				Pilbara
30				South Eastern	05				De Grey
01				Kalgoorlie/Boulder City Part A			3220		East Pilbara (S)
		4281		Kalgoorlie/Boulder (C) - Pt A			7280		Port Hedland (T)
05				Lefroy	10				Fortescue
		1960		Coolgardie (S)			0250		Ashburton (S)
		4284		Kalgoorlie/Boulder (C) - Pt B			7560		Roebourne (S)
		4970		Laverton (S)	45				Kimberley
		5040		Leonora (S)	05				Ord
		5390		Menzies (S)			3920		Halls Creek (S)
		6620		Ngaanyatjarraku (S)			9520		Wyndham-East Kimberley (S)
10				Johnston	10				Fitzroy
		3080		Dundas (S)			0980		Broome (S)
		3290		Esperance (S)			2800		Derby-West Kimberley (S)
		7420		Ravensthorpe (S)	85				Off-Shore Areas & Migratory
35				Central	01				Off-Shore Areas & Migratory
03				Geraldton			9779		Off-Shore Areas & Migratory
		3522		Geraldton					
		3524		Greenough - Pt A					

TASMANIA, State/Territory, Statistical Divisions, Statistical Subdivisions, Statistical Local Areas

S/T	SD	SSD	SLA	Name	S/T	SD	SSD	SLA	Name
6				TASMANIA	6	<i>cont.</i>			TASMANIA
	05			Greater Hobart			15	<i>cont.</i>	Northern
		05		Greater Hobart				10	Central North
			0410	Brighton (M)				4212	Meander Valley (M) - Pt B
			1410	Clarence (C)				4612	Northern Midlands (M) - Pt B
			1511	Derwent Valley (M) - Pt A				5812	West Tamar (M) - Pt B
			2610	Glenorchy (C)					
			2811	Hobart (C) - Inner				15	North Eastern
			2812	Hobart (C) - Remainder				0210	Break O'Day (M)
			3611	Kingborough (M) - Pt A				1810	Dorset (M)
			4811	Sorell (M) - Pt A				2010	Flinders (M)
	10			Southern			20		Mersey-Lyell
		05		Southern				05	Burnie-Devonport
			1010	Central Highlands (M)				0611	Burnie (C) - Pt A
			1512	Derwent Valley (M) - Pt B				0811	Central Coast (M) - Pt A
			2410	Glamorgan/Spring Bay (M)				1610	Devonport (C)
			3010	Huon Valley (M)				3811	Latrobe (M) - Pt A
			3612	Kingborough (M) - Pt B				5411	Waratah/Wynyard (M) - Pt A
			4812	Sorell (M) - Pt B					
			5010	Southern Midlands (M)				10	North Western Rural
			5210	Tasman (M)				0612	Burnie (C) - Pt B
								0812	Central Coast (M) - Pt B
	15			Northern				1210	Circular Head (M)
		05		Greater Launceston				3210	Kentish (M)
			2211	George Town (M) - Pt A				3410	King Island (M)
			4011	Launceston (C) - Inner				3812	Latrobe (M) - Pt B
			4012	Launceston (C) - Pt B				5412	Waratah/Wynyard (M) - Pt B
			4211	Meander Valley (M) - Pt A					
			4611	Northern Midlands (M) - Pt A				15	Lyell
			5811	West Tamar (M) - Pt A				5610	West Coast (M)
		10		Central North			85		Off-Shore Areas & Migratory
			2212	George Town (M) - Pt B				01	Off-Shore Areas & Migratory
			4013	Launceston (C) - Pt C				9779	Off-Shore Areas & Migratory

NORTHERN TERRITORY, State/Territory, Statistical Divisions, Statistical Subdivisions, Statistical Local Areas

S/T	SD	SSD	SLA	Name	S/T	SD	SSD	SLA	Name
7				NORTHERN TERRITORY	7 cont.				NORTHERN TERRITORY
	05			Darwin		05 cont.			Darwin
	05			Darwin City		20			Litchfield
		1004		Alawa			2304		Litchfield (M) - Pt A
		1008		Anula			2308		Litchfield (M) - Pt B
		1011		Bayview-Woolner		10			Northern Territory - Bal
		1014		Brinkin		05			Finniss
		1018		City - Inner			0540		Belyuen (S)
		1024		Coconut Grove			0700		Coomalie (S)
		1028		Fannie Bay			1509		Finniss-Mary
		1034		Jingili			4560		Wagait (S)
		1038		Karama		10			Bathurst-Melville
		1044		Larrakeyah			4050		Tiwi Islands (S)
		1048		Leanyer		15			Alligator
		1052		Lee Point-Leanyer Swamp			4663		West Arnhem (S) - Jabiru
		1054		Ludmilla			4666		West Arnhem (S) Bal
		1058		Malak		25			East Arnhem
		1064		Marrara			0419		Alyangula
		1068		Millner			1300		East Arnhem (S)
		1074		Moil			2409		Nhulunbuy
		1078		Nakara		30			Lower Top End NT
		1084		Narrows			2200		Katherine (T)
		1088		Nightcliff			3600		Roper Gulf (S)
		1094		Parap			4505		Victoria-Daly (S) - Wadeye and OS
		1098		Rapid Creek			4508		Victoria-Daly (S) Bal
		1104		Stuart Park		35			Barkly
		1108		The Gardens			0422		Barkly (S) - Tennant Creek
		1114		Tiwi			0425		Barkly (S) Bal
		1118		Wagaman		40			Central NT
		1124		Wanguri			0201		Alice Springs (T) - Charles
		1128		Winnellie			0203		Alice Springs (T) - Heavitree
		1134		Wulagi			0205		Alice Springs (T) - Larapinta
		1138		City - Remainder			0207		Alice Springs (T) - Ross
	10			Palmerston-East Arm			0208		Alice Springs (T) - Stuart
		1169		East Arm			0620		Central Desert (S)
		2802		Bakewell			2330		MacDonnell (S)
		2804		Driver			6059		Yulara
		2806		Durack		85			Off-Shore Areas & Migratory
		2808		Gray		01			Off-Shore Areas & Migratory
		2811		Gunn-Palmerston City			9779		Off-Shore Areas & Migratory
		2814		Moulden					
		2818		Woodroffe					
		2824		Palmerston (C) Bal					

.....

AUSTRALIAN CAPITAL TERRITORY, State/Territory, Statistical Divisions, Statistical Subdivisions,
Statistical Local Areas

.....

S/T	SD	SSD	SLA	Name	S/T	SD	SSD	SLA	Name
8				AUSTRALIAN CAPITAL TERRITORY	8				AUSTRALIAN CAPITAL TERRITORY
	05			Canberra		05			Canberra
	05			North Canberra		15			Woden Valley
		0089		Acton			6489		O'Malley
		0189		Ainslie			6849		Pearce
		0639		Braddon			6939		Phillip
		0909		Campbell			8109		Torrens
		1449		City					
		1889		Dickson		20			Weston Creek-Stromlo
		1989		Downer			1089		Chapman
		2169		Duntroon			2079		Duffy
		3609		Hackett			2529		Fisher
		5049		Kowen			4059		Holder
		5229		Lyneham			7389		Rivett
		5769		Majura			7749		Stirling
		6389		O'Connor			7839		Stromlo
		7209		Reid			8469		Waramanga
		7479		Russell			8739		Weston
		8289		Turner			8829		Weston Creek-Stromlo - SSD Bal
		8559		Watson		25			Tuggeranong
	10			Belconnen			0339		Banks
		0279		Aranda			0609		Bonython
		0459		Belconnen Town Centre			0819		Calwell
		0549		Belconnen - SSD Bal			1359		Chisholm
		0729		Bruce			1549		Conder
		1179		Charnwood			2349		Fadden
		1629		Cook			3159		Gilmore
		2139		Dunlop			3289		Gordon
		2259		Evatt			3339		Gowrie
		2619		Florey			3379		Greenway
		2709		Flynn			4509		Isabella Plains
		2889		Fraser			4869		Kambah
		3249		Giralang			5489		Macarthur
		3879		Hawker			6129		Monash
		3969		Higgins			6579		Oxley
		4149		Holt			7289		Richardson
		4779		Kaleen			8019		Theodore
		5139		Latham			8189		Tuggeranong - SSD Bal
		5409		McKellar			8379		Wanniassa
		5589		Macgregor		35			South Canberra
		5679		Macquarie			0369		Barton
		5949		Melba			1809		Deakin
		6669		Page			2789		Forrest
		7569		Scullin			2979		Fyshwick
		7659		Spence			3429		Griffith
		8649		Weetangera			3789		Harman
	15			Woden Valley			4329		Hume
		1269		Chifley			4589		Jerrabomberra
		1719		Curtin			4959		Kingston
		2439		Farrer			6219		Narrabundah
		3069		Garran			6309		Oaks Estate
		4239		Hughes			6759		Parkes
		4419		Isaacs			7029		Pialligo
		5319		Lyons			7119		Red Hill
		5859		Mawson			7929		Symonston
							8919		Yarralumla

.....

AUSTRALIAN CAPITAL TERRITORY, State/Territory, Statistical Divisions, Statistical Subdivisions,
Statistical Local Areas *continued*

.....

<i>S/T SD SSD SLA</i>	<i>Name</i>	<i>S/T SD SSD SLA</i>	<i>Name</i>
8 <i>cont.</i>	AUSTRALIAN CAPITAL TERRITORY	8 <i>cont.</i>	AUSTRALIAN CAPITAL TERRITORY
05 <i>cont.</i>	Canberra	05 <i>cont.</i>	Canberra
40	Gungahlin-Hall	40 cont.	Gungahlin-Hall
0239	Amaroo	3819	Harrison
0589	Bonner	6039	Mitchell
0939	Casey	6249	Ngunnawal
1649	Crace	6279	Nicholls
2779	Forde	6719	Palmerston
2849	Franklin	10	Australian Capital Territory - Bal
3519	Gungahlin	05	Australian Capital Territory - Bal
3529	Gungahlin-Hall - SSD Bal	9009	Remainder of ACT
3689	Hall		

.....

OTHER TERRITORIES, State/Territory, Statistical Divisions, Statistical Subdivisions, Statistical Local
Areas

.....

<i>S/T SD SSD SLA</i>	<i>Name</i>	<i>S/T SD SSD SLA</i>	<i>Name</i>
9	OTHER TERRITORIES	9 <i>cont.</i>	OTHER TERRITORIES
10	Other Territories	85	Off-Shore Areas & Migratory
05	Other Territories	01	Off-Shore Areas & Migratory
1009	Jervis Bay Territory	9779	Off-Shore Areas & Migratory
2009	Territory of Christmas Island		
3009	Territory of Cocos (Keeling) Islands		

.....

STATISTICAL DISTRICT STRUCTURE

STATISTICAL DISTRICTS, STATISTICAL SUBDIVISIONS, STATISTICAL LOCAL AREAS

SDIST	SSD	SLA	Name	SDIST	SSD	SLA	Name
1003			NEWCASTLE (NSW)	2024			GEELONG (VIC)
	11005		Newcastle		21005		Greater Geelong City Part A
		1720	Cessnock (C)			2751	Bellarine - Inner
		4651	Lake Macquarie (C) - East			2752	Corio - Inner
		4653	Lake Macquarie (C) - North			2753	Geelong
		4655	Lake Macquarie (C) - West			2754	Geelong West
		5050	Maitland (C)			2755	Newtown
		5903	Newcastle (C) - Inner City			2756	South Barwon - Inner
		5904	Newcastle (C) - Outer West	2025			WARRNAMBOOL (VIC)
		5905	Newcastle (C) - Throsby		21501		Warrnambool City
		6400	Port Stephens (A)			6730	Warrnambool (C)
1006			WOLLONGONG (NSW)	2027			BALLARAT (VIC)
	11505		Wollongong		22005		Ballarat City
		4400	Kiama (A)			0571	Ballarat (C) - Central
		6900	Shellharbour (C)			0572	Ballarat (C) - Inner North
		8451	Wollongong (C) - Inner			0573	Ballarat (C) - North
		8454	Wollongong (C) Bal			0574	Ballarat (C) - South
1008			NOWRA-BOMADERRY (NSW)	2030			BENDIGO (VIC)
	11507		Nowra-Bomaderry		23505		Greater Bendigo City Part A
		6951	Shoalhaven (C) - Pt A			2621	Gr. Bendigo (C) - Central
1015			LISMORE (NSW)			2622	Gr. Bendigo (C) - Eaglehawk
	12007		Lismore			2623	Gr. Bendigo (C) - Inner East
		4851	Lismore (C) - Pt A			2624	Gr. Bendigo (C) - Inner North
1021			COFFS HARBOUR (NSW)			2625	Gr. Bendigo (C) - Inner West
	12501		Coffs Harbour			2626	Gr. Bendigo (C) - S'saye
		1801	Coffs Harbour (C) - Pt A	2033			SHEPPARTON (VIC)
1024			PORT MACQUARIE (NSW)		24005		Greater Shepparton City Part A
	12503		Port Macquarie			2831	Gr. Shepparton (C) - Pt A
		6381	Port Macquarie-Hastings (A) - Pt A	2039			LATROBE VALLEY (VIC)
1027			TAMWORTH (NSW)		25505		Latrobe Valley
	13005		Tamworth			0831	Baw Baw (S) - Pt A
		7311	Tamworth Regional (A) - Pt A			3811	Latrobe (C) - Moe
1030			DUBBO (NSW)			3814	Latrobe (C) - Morwell
	13501		Dubbo			3815	Latrobe (C) - Traralgon
		2601	Dubbo (C) - Pt A			3818	Latrobe (C) Bal
1033			WAGGA WAGGA (NSW)	2042			MILDURA (VIC)
	15005		Wagga Wagga		23005		Mildura Rural City Part A
		7751	Wagga Wagga (C) - Pt A			4781	Mildura (RC) - Pt A
1036			BATHURST (NSW)	3042			SUNSHINE COAST (QLD)
	14003		Bathurst		30905		Sunshine Coast
		0471	Bathurst Regional (A) - Pt A			6713	Buderim
1039			ORANGE (NSW)			6718	Caloundra North
	14020		Orange			6721	Caloundra South
		6150	Orange (C)			6723	Coolum-Mudjimba
1218			ALBURY-WODONGA (NSW/VIC)			6728	Kawana
	15505		Albury			6738	Maroochydore
		0050	Albury (C)			6744	Mooloolaba
		3371	Greater Hume Shire (A) - Pt A			6748	Nambour
	24505		Wodonga			6755	Noosa-Noosaville
		3351	Indigo (S) - Pt A			6761	Noosa-Noosaville
		6671	Towong (S) - Pt A			6761	Paynter-Petrie Creek
		7170	Wodonga (RC)			6763	Sunshine-Peregian
				3045		6772	Tewantin
							BUNDABERG (QLD)
					31505		Bundaberg
						1822	Bundaberg (R) - Bundaberg
						1824	Bundaberg (R) - Burnett Pt A

STATISTICAL DISTRICTS, STATISTICAL SUBDIVISIONS, STATISTICAL LOCAL AREAS *continued*

<i>SDIST</i>	<i>SSD</i>	<i>SLA</i>	<i>Name</i>	<i>SDIST</i>	<i>SSD</i>	<i>SLA</i>	<i>Name</i>
3046			HERVEY BAY (QLD)	3064			TOOWOOMBA (QLD)
	31507		Hervey Bay		32001		Toowoomba
	3222		Fraser Coast (R) - Hervey Bay Pt A	6912			Cambooya
3048			ROCKHAMPTON (QLD)	6921			Gowrie
	33005		Rockhampton	6926			Highfields
	6362		Rockhampton (R) - Fitzroy Pt A	6937			Toowoomba Central
	6365		Rockhampton (R) - Livingstone Pt A	6941			Toowoomba North-East
	6368		Rockhampton (R) - Rockhampton	6943			Toowoomba North-West
3051			GLADSTONE (QLD)	6945			Toowoomba South-East
	33010		Gladstone	6946			Toowoomba West
	3362		Gladstone (R) - Calliope Pt A	6947			Westbrook
	3366		Gladstone (R) - Gladstone	3139			GOLD COAST-TWEED (QLD/NSW)
3054			MACKAY (QLD)	12005			Tweed Heads & Tweed Coast
	34005		Mackay	7554			Tweed (A) - Tweed-Heads
	4772		Mackay (R) - Mackay Pt A	7556			Tweed (A) - Tweed Coast
3057			TOWNSVILLE (QLD)	30710			Gold Coast East
	34505		Townsville City Part A	3508			Biggera Waters-Labrador
	7001		Aitkenvale	3511			Bilinga-Tugun
	7003		City	3514			Broadbeach-Mermaid Beach
	7007		Cranbrook	3515			Broadbeach Waters
	7012		Currajong	3517			Bundall
	7014		Douglas	3521			Burleigh Heads
	7015		Garbutt	3523			Burleigh Waters
	7018		Gulliver	3527			Coolangatta
	7023		Heatley	3533			Currumbin
	7026		Hermit Park	3555			Main Beach-South Stradbroke
	7027		Hyde Park-Mysterton	3562			Mermaid Wtrs-Clear Is. Wtrs
	7031		Magnetic Island	3563			Miami
	7033		Mt Louisa-Mt St John-Bohle	3573			Palm Beach
	7034		Mundingburra	3576			Paradise Point-Runaway Bay
	7038		Murray	3585			Southport
	7041		North Ward-Castle Hill	3587			Surfers Paradise
	7044		Oonoonba-Idalia-Cluden	30715			Gold Coast West
	7047		Pallarenda-Shelley Beach	3502			Ashmore-Benowa
	7051		Pimlico	3525			Carrara-Merrimac
	7054		Railway Estate	3531			Coombah
	7058		Rosslea	3534			Currumbin Valley-Tallebudgera
	7062		Rowes Bay-Belgian Gardens	3535			Currumbin Waters
	7065		South Townsville	3537			Elanora
	7068		Stuart-Roseneath	3543			Helensvale
	7071		Vincent	3547			Hope Island
	7074		West End	3552			Jacobs Well-Alberton
	7078		Wulguru	3556			Kingsholme-Upper Coomera
	34510		Townsville City Part B	3564			Molendinar
	7005		Condon-Rasmussen-Bohle Basin	3566			Mudgeeraba-Reedy Creek
	7028		Kelso	3567			Nerang
	7030		Kirwan	3568			Oxenford-Maudsland
3061			CAIRNS (QLD)	3572			Pacific Pines-Gaven
	35005		Cairns	3574			Ormeau-Yatala
	2062		Cairns (R) - Barron	3578			Parkwood-Arundel
	2065		Cairns (R) - Central Suburbs	3581			Pimpama-Coomera
	2066		Cairns (R) - City	3582			Robina
	2068		Cairns (R) - Mt Whitfield	3592			Varsity Lakes
	2072		Cairns (R) - Northern Suburbs	3593			Worongary-Tallai
	2074		Cairns (R) - Trinity	5071			MANDURAH (WA)
	2076		Cairns (R) - Western Suburbs	51001			Mandurah
				5110			Mandurah (C)
				6230			Murray (S)

STATISTICAL DISTRICTS, STATISTICAL SUBDIVISIONS, STATISTICAL LOCAL AREAS *continued*

SDIST	SSD	SLA	Name	SDIST	SSD	SLA	Name
5074			BUNBURY (WA)	8196	<i>cont.</i>		CANBERRA-QUEANBEYAN (ACT/NSW)
	51003		Bunbury		80510		Belconnen
	1190		Bunbury (C)	0279			Aranda
	1401		Capel (S) - Pt A	0459			Belconnen Town Centre
	2661		Dardanup (S) - Pt A	0549			Belconnen - SSD Bal
	3991		Harvey (S) - Pt A	0729			Bruce
5080			KALGOORLIE/BOULDER (WA)	1179			Charnwood
	53001		Kalgoorlie/Boulder City Part A	1629			Cook
	4281		Kalgoorlie/Boulder (C) - Pt A	2139			Dunlop
5083			GERALDTON (WA)	2259			Evatt
	53503		Geraldton	2619			Florey
	3522		Geraldton	2709			Flynn
	3524		Greenough - Pt A	2889			Fraser
6090			LAUNCESTON (TAS)	3249			Giralang
	61505		Greater Launceston	3879			Hawker
	2211		George Town (M) - Pt A	3969			Higgins
	4011		Launceston (C) - Inner	4149			Holt
	4012		Launceston (C) - Pt B	4779			Kaleen
	4211		Meander Valley (M) - Pt A	5139			Latham
	4611		Northern Midlands (M) - Pt A	5409			McKellar
	5811		West Tamar (M) - Pt A	5589			Macgregor
6093			BURNIE-DEVONPORT (TAS)	5679			Macquarie
	62005		Burnie-Devonport	5949			Melba
	0611		Burnie (C) - Pt A	6669			Page
	0811		Central Coast (M) - Pt A	7569			Scullin
	1610		Devonport (C)	7659			Spence
	3811		Latrobe (M) - Pt A	8649			Weetangera
	5411		Waratah/Wynyard (M) - Pt A		80515		Woden Valley
8196			CANBERRA-QUEANBEYAN (ACT/NSW)	1269			Chifley
	14505		Queanbeyan	1719			Curtin
	6181		Palerang (A) - Pt A	2439			Farrer
	6470		Queanbeyan (C)	3069			Garran
	80505		North Canberra	4239			Hughes
	0089		Acton	4419			Isaacs
	0189		Ainslie	5319			Lyons
	0639		Braddon	5859			Mawson
	0909		Campbell	6489			O'Malley
	1449		City	6849			Pearce
	1889		Dickson	6939			Phillip
	1989		Downer	8109			Torrens
	2169		Duntroon		80520		Weston Creek-Stromlo
	3609		Hackett	1089			Chapman
	5049		Kowen	2079			Duffy
	5229		Lyneham	2529			Fisher
	5769		Majura	4059			Holder
	6389		O'Connor	7389			Rivett
	7209		Reid	7749			Stirling
	7479		Russell	7839			Stromlo
	8289		Turner	8469			Waramanga
	8559		Watson	8739			Weston
				8829			Weston Creek-Stromlo - SSD Bal

STATISTICAL DISTRICTS, STATISTICAL SUBDIVISIONS, STATISTICAL LOCAL AREAS *continued*

<i>SDIST</i>	<i>SSD</i>	<i>SLA</i>	<i>Name</i>	<i>SDIST</i>	<i>SSD</i>	<i>SLA</i>	<i>Name</i>
8196	<i>cont.</i>		CANBERRA-QUEANBEYAN (ACT/NSW)	8196	<i>cont.</i>		CANBERRA-QUEANBEYAN (ACT/NSW)
80525			Tuggeranong	80535			South Canberra
0339			Banks	4329			Hume
0609			Bonython	4589			Jerrabomberra
0819			Calwell	4959			Kingston
1359			Chisholm	6219			Narrabundah
1549			Conder	6309			Oaks Estate
2349			Fadden	6759			Parkes
3159			Gilmore	7029			Pialligo
3289			Gordon	7119			Red Hill
3339			Gowrie	7929			Symonston
3379			Greenway	8919			Yarralumla
4509			Isabella Plains	80540			Gungahlin-Hall
4869			Kambah	0239			Amaroo
5489			Macarthur	0589			Bonner
6129			Monash	0939			Casey
6579			Oxley	1649			Crace
7289			Richardson	2779			Forde
8019			Theodore	2849			Franklin
8189			Tuggeranong - SSD Bal	3519			Gungahlin
8379			Wanniassa	3529			Gungahlin-Hall - SSD Bal
80535			South Canberra	3689			Hall
0369			Barton	3819			Harrison
1809			Deakin	6039			Mitchell
2789			Forrest	6249			Ngunnawal
2979			Fyshwick	6279			Nicholls
3429			Griffith	6719			Palmerston
3789			Harman				

**LOCAL GOVERNMENT AREAS AND STATISTICAL LOCAL AREAS —
ALPHABETIC**

NEW SOUTH WALES

S/T	LGA Name	LGA	SLA Name	SD	SSD	SLA
1	Albury (C)	10050	Albury (C)	155	15505	155050050
1	Armidale Dumaresq (A)	10110				
1			Armidale Dumaresq (A) - City	130	13015	130150111
1			Armidale Dumaresq (A) Bal	130	13015	130150112
1	Ashfield (A)	10150	Ashfield (A)	105	10535	105350150
1	Auburn (A)	10200	Auburn (A)	105	10540	105400200
1	Ballina (A)	10250	Ballina (A)	120	12010	120100250
1	Balranald (A)	10300	Balranald (A)	155	15520	155200300
1	Bankstown (C)	10350				
1			Bankstown (C) - North-East	105	10520	105200351
1			Bankstown (C) - North-West	105	10520	105200353
1			Bankstown (C) - South	105	10520	105200355
1	Bathurst Regional (A)	10470				
1			Bathurst Regional (A) - Pt A	140	14003	140030471
1			Bathurst Regional (A) - Pt B	140	14007	140070473
1	Bega Valley (A)	10550	Bega Valley (A)	145	14515	145150550
1	Bellingen (A)	10600	Bellingen (A)	125	12505	125050600
1	Berrigan (A)	10650	Berrigan (A)	155	15515	155150650
1	Blacktown (C)	10750				
1			Blacktown (C) - North	105	10553	105530751
1			Blacktown (C) - South-East	105	10553	105530752
1			Blacktown (C) - South-West	105	10553	105530753
1	Bland (A)	10800	Bland (A)	140	14015	140150800
1	Blayney (A)	10850	Blayney (A)	140	14007	140070850
1	Blue Mountains (C)	10900	Blue Mountains (C)	105	10545	105450900
1	Bogan (A)	10950	Bogan (A)	135	13510	135100950
1	Bombala (A)	11000	Bombala (A)	145	14520	145201000
1	Boorowa (A)	11050	Boorowa (A)	145	14510	145101050
1	Botany Bay (C)	11100	Botany Bay (C)	105	10505	105051100
1	Bourke (A)	11150	Bourke (A)	135	13515	135151150
1	Brewarrina (A)	11200	Brewarrina (A)	135	13515	135151200
1	Broken Hill (C)	11250	Broken Hill (C)	160	16010	160101250
1	Burwood (A)	11300	Burwood (A)	105	10535	105351300
1	Byron (A)	11350	Byron (A)	120	12010	120101350
1	Cabonne (A)	11400	Cabonne (A)	140	14007	140071400
1	Camden (A)	11450	Camden (A)	105	10530	105301450
1	Campbelltown (C)	11500				
1			Campbelltown (C) - North	105	10530	105301501
1			Campbelltown (C) - South	105	10530	105301504
1	Canada Bay (A)	11520				
1			Canada Bay (A) - Concord	105	10535	105351521
1			Canada Bay (A) - Drummoyne	105	10535	105351524
1	Canterbury (C)	11550	Canterbury (C)	105	10520	105201550
1	Carrathool (A)	11600	Carrathool (A)	150	15015	150151600
1	Central Darling (A)	11700	Central Darling (A)	160	16010	160101700
1	Cessnock (C)	11720	Cessnock (C)	110	11005	110051720
1	Clarence Valley (A)	11730				
1			Clarence Valley (A) - Coast	125	12505	125051736
1			Clarence Valley (A) - Grafton	125	12505	125051737
1			Clarence Valley (A) Bal	125	12505	125051738
1	Cobar (A)	11750	Cobar (A)	135	13515	135151750
1	Coffs Harbour (C)	11800				
1			Coffs Harbour (C) - Pt A	125	12501	125011801
1			Coffs Harbour (C) - Pt B	125	12505	125051804
1	Conargo (A)	11860	Conargo (A)	155	15515	155151860
1	Coolamon (A)	12000	Coolamon (A)	150	15010	150102000
1	Cooma-Monaro (A)	12050	Cooma-Monaro (A)	145	14520	145202050
1	Coonamble (A)	12150	Coonamble (A)	135	13510	135102150
1	Cootamundra (A)	12200	Cootamundra (A)	150	15010	150102200

NEW SOUTH WALES *continued*

S/T	LGA Name	LGA	SLA Name	SD	SSD	SLA
1	Corowa Shire (A)	12300	Corowa Shire (A)	155	15510	155102300
1	Cowra (A)	12350	Cowra (A)	140	14015	140152350
1	Deniliquin (A)	12500	Deniliquin (A)	155	15515	155152500
1	Dubbo (C)	12600				
1			Dubbo (C) - Pt A	135	13501	135012601
1			Dubbo (C) - Pt B	135	13505	135052604
1	Dungog (A)	12700	Dungog (A)	110	11010	110102700
1	Eurobodalla (A)	12750	Eurobodalla (A)	145	14515	145152750
1	Fairfield (C)	12850				
1			Fairfield (C) - East	105	10525	105252851
1			Fairfield (C) - West	105	10525	105252854
1	Forbes (A)	12900	Forbes (A)	140	14015	140152900
1	Gilgandra (A)	12950	Gilgandra (A)	135	13505	135052950
1	Glen Innes Severn (A)	13010	Glen Innes Severn (A)	130	13015	130153010
1	Gloucester (A)	13050	Gloucester (A)	110	11010	110103050
1	Gosford (C)	13100				
1			Gosford (C) - East	105	10570	105703101
1			Gosford (C) - West	105	10570	105703104
1	Goulburn Mulwaree (A)	13310				
1			Goulburn Mulwaree (A) - Goulburn	145	14510	145103311
1			Goulburn Mulwaree (A) Bal	145	14510	145103314
1	Greater Taree (C)	13350	Greater Taree (C)	125	12510	125103350
1	Greater Hume Shire (A)	13370				
1			Greater Hume Shire (A) - Pt A	155	15505	155053371
1			Greater Hume Shire (A) - Pt B	155	15510	155103374
1	Great Lakes (A)	13400	Great Lakes (A)	110	11010	110103400
1	Griffith (C)	13450	Griffith (C)	150	15015	150153450
1	Gundagai (A)	13500	Gundagai (A)	150	15010	150103500
1	Gunnedah (A)	13550	Gunnedah (A)	130	13010	130103550
1	Guyra (A)	13650	Guyra (A)	130	13015	130153650
1	Gwydir (A)	13660	Gwydir (A)	130	13010	130103660
1	Harden (A)	13700	Harden (A)	145	14510	145103700
1	Hawkesbury (C)	13800	Hawkesbury (C)	105	10545	105453800
1	Hay (A)	13850	Hay (A)	150	15015	150153850
1	Holroyd (C)	13950	Holroyd (C)	105	10540	105403950
1	Hornsby (A)	14000				
1			Hornsby (A) - North	105	10560	105604001
1			Hornsby (A) - South	105	10560	105604004
1	Hunters Hill (A)	14100	Hunters Hill (A)	105	10555	105554100
1	Hurstville (C)	14150	Hurstville (C)	105	10515	105154150
1	Inverell (A)	14200				
1			Inverell (A) - Pt A	130	13010	130104201
1			Inverell (A) - Pt B	130	13015	130154202
1	Jerilderie (A)	14250	Jerilderie (A)	155	15515	155154250
1	Junee (A)	14300	Junee (A)	150	15010	150104300
1	Kempsey (A)	14350	Kempsey (A)	125	12510	125104350
1	Kiama (A)	14400	Kiama (A)	115	11505	115054400
1	Kogarah (C)	14450	Kogarah (C)	105	10515	105154450
1	Ku-ring-gai (A)	14500	Ku-ring-gai (A)	105	10560	105604500
1	Kyogle (A)	14550	Kyogle (A)	120	12010	120104550
1	Lachlan (A)	14600	Lachlan (A)	140	14015	140154600
1	Lake Macquarie (C)	14650				
1			Lake Macquarie (C) - East	110	11005	110054651
1			Lake Macquarie (C) - North	110	11005	110054653
1			Lake Macquarie (C) - West	110	11005	110054655
1	Lane Cove (A)	14700	Lane Cove (A)	105	10555	105554700
1	Leeton (A)	14750	Leeton (A)	150	15015	150154750
1	Leichhardt (A)	14800	Leichhardt (A)	105	10505	105054800
1	Lismore (C)	14850				
1			Lismore (C) - Pt A	120	12007	120074851

NEW SOUTH WALES *continued*

S/T	LGA Name	LGA	SLA Name	SD	SSD	SLA
1			Lismore (C) - Pt B	120	12010	120104854
1	Lithgow (C)	14870	Lithgow (C)	140	14007	140074870
1	Liverpool (C)	14900				
1			Liverpool (C) - East	105	10525	105254901
1			Liverpool (C) - West	105	10525	105254904
1	Liverpool Plains (A)	14920	Liverpool Plains (A)	130	13010	130104920
1	Lockhart (A)	14950	Lockhart (A)	150	15010	150104950
1	Maitland (C)	15050	Maitland (C)	110	11005	110055050
1	Manly (A)	15150	Manly (A)	105	10565	105655150
1	Marrickville (A)	15200	Marrickville (A)	105	10505	105055200
1	Mid-Western Regional (A)	15270				
1			Mid-Western Regional (A) - Pt A	135	13505	135055271
1			Mid-Western Regional (A) - Pt B	140	14007	140075274
1	Moree Plains (A)	15300	Moree Plains (A)	130	13020	130205300
1	Mosman (A)	15350	Mosman (A)	105	10555	105555350
1	Murray (A)	15500	Murray (A)	155	15515	155155500
1	Murrumbidgee (A)	15550	Murrumbidgee (A)	150	15015	150155550
1	Muswellbrook (A)	15650	Muswellbrook (A)	110	11010	110105650
1	Nambucca (A)	15700	Nambucca (A)	125	12505	125055700
1	Narrabri (A)	15750	Narrabri (A)	130	13020	130205750
1	Narrandera (A)	15800	Narrandera (A)	150	15010	150105800
1	Narromine (A)	15850	Narromine (A)	135	13505	135055850
1	Newcastle (C)	15900				
1			Newcastle (C) - Inner City	110	11005	110055903
1			Newcastle (C) - Outer West	110	11005	110055904
1			Newcastle (C) - Throsby	110	11005	110055905
1	North Sydney (A)	15950	North Sydney (A)	105	10555	105555950
1	Oberon (A)	16100	Oberon (A)	140	14007	140076100
1	Orange (C)	16150	Orange (C)	140	14020	140206150
1	Palerang (A)	16180				
1			Palerang (A) - Pt A	145	14505	145056181
1			Palerang (A) - Pt B	145	14510	145106184
1	Parkes (A)	16200	Parkes (A)	140	14015	140156200
1	Parramatta (C)	16250				
1			Parramatta (C) - Inner	105	10540	105406251
1			Parramatta (C) - North-East	105	10540	105406252
1			Parramatta (C) - North-West	105	10540	105406253
1			Parramatta (C) - South	105	10540	105406254
1	Penrith (C)	16350				
1			Penrith (C) - East	105	10545	105456351
1			Penrith (C) - West	105	10545	105456354
1	Pittwater (A)	16370	Pittwater (A)	105	10565	105656370
1	Port Macquarie-Hastings (A)	16380				
1			Port Macquarie-Hastings (A) - Pt A	125	12503	125036381
1			Port Macquarie-Hastings (A) - Pt B	125	12510	125106385
1	Port Stephens (A)	16400	Port Stephens (A)	110	11005	110056400
1	Queanbeyan (C)	16470	Queanbeyan (C)	145	14505	145056470
1	Randwick (C)	16550	Randwick (C)	105	10510	105106550
1	Richmond Valley (A)	16610				
1			Richmond Valley (A) - Casino	120	12010	120106611
1			Richmond Valley (A) Bal	120	12010	120106612
1	Rockdale (C)	16650	Rockdale (C)	105	10515	105156650
1	Ryde (C)	16700	Ryde (C)	105	10555	105556700
1	Shellharbour (C)	16900	Shellharbour (C)	115	11505	115056900
1	Shoalhaven (C)	16950				
1			Shoalhaven (C) - Pt A	115	11507	115076951
1			Shoalhaven (C) - Pt B	115	11510	115106952
1	Singleton (A)	17000	Singleton (A)	110	11010	110107000
1	Snowy River (A)	17050	Snowy River (A)	145	14520	145207050
1	Strathfield (A)	17100	Strathfield (A)	105	10535	105357100

NEW SOUTH WALES *continued*

S/T	LGA Name	LGA	SLA Name	SD	SSD	SLA
1	Sutherland Shire (A)	17150				
1			Sutherland Shire (A) - East	105	10515	105157151
1			Sutherland Shire (A) - West	105	10515	105157152
1	Sydney (C)	17200				
1			Sydney (C) - Inner	105	10505	105057201
1			Sydney (C) - East	105	10505	105057204
1			Sydney (C) - South	105	10505	105057205
1			Sydney (C) - West	105	10505	105057206
1	Tamworth Regional (A)	17310				
1			Tamworth Regional (A) - Pt A	130	13005	130057311
1			Tamworth Regional (A) - Pt B	130	13010	130107314
1	Temora (A)	17350	Temora (A)	150	15010	150107350
1	Tenterfield (A)	17400	Tenterfield (A)	130	13015	130157400
1	The Hills Shire (A)	10500				
1			The Hills Shire (A) - Central	105	10560	105600501
1			The Hills Shire (A) - North	105	10560	105600503
1			The Hills Shire (A) - South	105	10560	105600505
1	Tumbarumba (A)	17450	Tumbarumba (A)	155	15510	155107450
1	Tumut Shire (A)	17500	Tumut Shire (A)	150	15010	150107500
1	Tweed (A)	17550				
1			Tweed (A) - Tweed-Heads	120	12005	120057554
1			Tweed (A) - Tweed Coast	120	12005	120057556
1			Tweed (A) - Pt B	120	12010	120107558
1	Upper Hunter Shire (A)	17620	Upper Hunter Shire (A)	110	11010	110107620
1	Upper Lachlan Shire (A)	17640	Upper Lachlan Shire (A)	145	14510	145107640
1	Uralla (A)	17650	Uralla (A)	130	13015	130157650
1	Urana (A)	17700	Urana (A)	155	15510	155107700
1	Wagga Wagga (C)	17750				
1			Wagga Wagga (C) - Pt A	150	15005	150057751
1			Wagga Wagga (C) - Pt B	150	15010	150107754
1	Wakool (A)	17800	Wakool (A)	155	15515	155157800
1	Walcha (A)	17850	Walcha (A)	130	13015	130157850
1	Walgett (A)	17900	Walgett (A)	135	13510	135107900
1	Warren (A)	17950	Warren (A)	135	13510	135107950
1	Warringah (A)	18000	Warringah (A)	105	10565	105658000
1	Warrumbungle Shire (A)	18020	Warrumbungle Shire (A)	135	13505	135058020
1	Waverley (A)	18050	Waverley (A)	105	10510	105108050
1	Weddin (A)	18100	Weddin (A)	140	14015	140158100
1	Wellington (A)	18150	Wellington (A)	135	13505	135058150
1	Wentworth (A)	18200	Wentworth (A)	155	15520	155208200
1	Willoughby (C)	18250	Willoughby (C)	105	10555	105558250
1	Wingecarribee (A)	18350	Wingecarribee (A)	115	11510	115108350
1	Wollondilly (A)	18400	Wollondilly (A)	105	10530	105308400
1	Wollongong (C)	18450				
1			Wollongong (C) - Inner	115	11505	115058451
1			Wollongong (C) Bal	115	11505	115058454
1	Woollahra (A)	18500	Woollahra (A)	105	10510	105108500
1	Wyong (A)	18550				
1			Wyong (A) - North-East	105	10570	105708551
1			Wyong (A) - South and West	105	10570	105708554
1	Yass Valley (A)	18710	Yass Valley (A)	145	14510	145108710
1	Young (A)	18750	Young (A)	145	14510	145108750
1	Unincorporated NSW	19399				
1			Unincorp. Far West	160	16010	160108809
1			Lord Howe Island	125	12510	125108859
1			Off-Shore Areas & Migratory	185	18501	185019779

VICTORIA

S/T	LGA Name	LGA	SLA Name	SD	SSD	SLA
2	Alpine (S)	20110				
2			Alpine (S) - East	245	24515	245150111
2			Alpine (S) - West	245	24515	245150112
2	Ararat (RC)	20260	Ararat (RC)	220	22015	220150260
2	Ballarat (C)	20570				
2			Ballarat (C) - Central	220	22005	220050571
2			Ballarat (C) - Inner North	220	22005	220050572
2			Ballarat (C) - North	220	22005	220050573
2			Ballarat (C) - South	220	22005	220050574
2	Banyule (C)	20660				
2			Banyule (C) - Heidelberg	205	20530	205300661
2			Banyule (C) - North	205	20530	205300662
2	Bass Coast (S)	20740				
2			Bass Coast (S) - Phillip Is.	255	25520	255200741
2			Bass Coast (S) Bal	255	25520	255200744
2	Baw Baw (S)	20830				
2			Baw Baw (S) - Pt A	255	25505	255050831
2			Baw Baw (S) - Pt B East	255	25510	255100834
2			Baw Baw (S) - Pt B West	255	25510	255100835
2	Bayside (C)	20910				
2			Bayside (C) - Brighton	205	20565	205650911
2			Bayside (C) - South	205	20565	205650912
2	Benalla (RC)	21010				
2			Benalla (RC) - Benalla	240	24015	240151011
2			Benalla (RC) Bal	240	24015	240151014
2	Boroondara (C)	21110				
2			Boroondara (C) - Camberwell N.	205	20545	205451111
2			Boroondara (C) - Camberwell S.	205	20545	205451112
2			Boroondara (C) - Hawthorn	205	20545	205451113
2			Boroondara (C) - Kew	205	20545	205451114
2	Brimbank (C)	21180				
2			Brimbank (C) - Keilor	205	20510	205101181
2			Brimbank (C) - Sunshine	205	20510	205101182
2	Buloke (S)	21270				
2			Buloke (S) - North	230	23010	230101271
2			Buloke (S) - South	230	23010	230101272
2	Campaspe (S)	21370				
2			Campaspe (S) - Echuca	240	24010	240101371
2			Campaspe (S) - Kyabram	240	24010	240101374
2			Campaspe (S) - Rochester	240	24010	240101375
2			Campaspe (S) - South	240	24010	240101376
2	Cardinia (S)	21450				
2			Cardinia (S) - North	205	20580	205801452
2			Cardinia (S) - Pakenham	205	20580	205801453
2			Cardinia (S) - South	205	20580	205801454
2	Casey (C)	21610				
2			Casey (C) - Berwick	205	20580	205801612
2			Casey (C) - Cranbourne	205	20580	205801613
2			Casey (C) - Hallam	205	20580	205801616
2			Casey (C) - South	205	20580	205801618
2	Central Goldfields (S)	21670				
2			C. Goldfields (S) - M'borough	235	23510	235101671
2			C. Goldfields (S) Bal	235	23510	235101674
2	Colac-Otway (S)	21750				
2			Colac-Otway (S) - Colac	210	21015	210151751
2			Colac-Otway (S) - North	210	21015	210151754
2			Colac-Otway (S) - South	210	21015	210151755
2	Corangamite (S)	21830				
2			Corangamite (S) - North	215	21505	215051831

VICTORIA *continued*

S/T	LGA Name	LGA	SLA Name	SD	SSD	SLA
2			Corangamite (S) - South	215	21505	215051832
2	Darebin (C)	21890	Darebin (C) - Northcote	205	20530	205301891
2			Darebin (C) - Preston	205	20530	205301892
2	East Gippsland (S)	22110	E. Gippsland (S) - Bairnsdale	250	25005	250052111
2			E. Gippsland (S) - Orbost	250	25005	250052113
2			E. Gippsland (S) - South-West	250	25005	250052115
2			E. Gippsland (S) Bal	250	25005	250052117
2	Frankston (C)	22170	Frankston (C) - East	205	20585	205852171
2			Frankston (C) - West	205	20585	205852174
2	Gannawarra (S)	22250	Gannawarra (S)	230	23015	230152250
2	Glen Eira (C)	22310	Glen Eira (C) - Caulfield	205	20565	205652311
2			Glen Eira (C) - South	205	20565	205652314
2	Glenelg (S)	22410	Glenelg (S) - Heywood	215	21510	215102411
2			Glenelg (S) - North	215	21510	215102412
2			Glenelg (S) - Portland	215	21510	215102413
2	Golden Plains (S)	22490	Golden Plains (S) - North-West	210	21015	210152491
2			Golden Plains (S) - South-East	210	21015	210152492
2	Greater Bendigo (C)	22620	Gr. Bendigo (C) - Central	235	23505	235052621
2			Gr. Bendigo (C) - Eaglehawk	235	23505	235052622
2			Gr. Bendigo (C) - Inner East	235	23505	235052623
2			Gr. Bendigo (C) - Inner North	235	23505	235052624
2			Gr. Bendigo (C) - Inner West	235	23505	235052625
2			Gr. Bendigo (C) - S'saye	235	23505	235052626
2			Gr. Bendigo (C) - Pt B	235	23510	235102628
2	Greater Dandenong (C)	22670	Gr. Dandenong (C) - Dandenong	205	20575	205752671
2			Gr. Dandenong (C) Bal	205	20575	205752674
2	Greater Geelong (C)	22750	Bellarine - Inner	210	21005	210052751
2			Corio - Inner	210	21005	210052752
2			Geelong	210	21005	210052753
2			Geelong West	210	21005	210052754
2			Newtown	210	21005	210052755
2			South Barwon - Inner	210	21005	210052756
2			Greater Geelong (C) - Pt B	210	21010	210102757
2			Greater Geelong (C) - Pt C	210	21015	210152758
2	Greater Shepparton (C)	22830	Gr. Shepparton (C) - Pt A	240	24005	240052831
2			Gr. Shepparton (C) - Pt B East	240	24010	240102834
2			Gr. Shepparton (C) - Pt B West	240	24010	240102835
2	Hepburn (S)	22910	Hepburn (S) - East	220	22010	220102911
2			Hepburn (S) - West	220	22010	220102912
2	Hindmarsh (S)	22980	Hindmarsh (S)	225	22510	225102980
2	Hobsons Bay (C)	23110	Hobsons Bay (C) - Altona	205	20510	205103111
2			Hobsons Bay (C) - Williamstown	205	20510	205103112
2	Horsham (RC)	23190	Horsham (RC) - Central	225	22505	225053191
2			Horsham (RC) Bal	225	22505	225053194
2	Hume (C)	23270	Hume (C) - Broadmeadows	205	20535	205353271
2			Hume (C) - Craigieburn	205	20535	205353274

VICTORIA *continued*

S/T	LGA Name	LGA	SLA Name	SD	SSD	SLA
2			Hume (C) - Sunbury	205	20535	205353275
2	Indigo (S)	23350				
2			Indigo (S) - Pt A	245	24505	245053351
2			Indigo (S) - Pt B	245	24510	245103352
2	Kingston (C)	23430				
2			Kingston (C) - North	205	20565	205653431
2			Kingston (C) - South	205	20565	205653434
2	Knox (C)	23670				
2			Knox (C) - North-East	205	20555	205553672
2			Knox (C) - North-West	205	20555	205553673
2			Knox (C) - South	205	20555	205553674
2	Latrobe (C)	23810				
2			Latrobe (C) - Moe	255	25505	255053811
2			Latrobe (C) - Morwell	255	25505	255053814
2			Latrobe (C) - Traralgon	255	25505	255053815
2			Latrobe (C) Bal	255	25505	255053818
2	Loddon (S)	23940				
2			Loddon (S) - North	235	23510	235103943
2			Loddon (S) - South	235	23510	235103945
2	Macedon Ranges (S)	24130				
2			Macedon Ranges (S) - Kyneton	235	23520	235204131
2			Macedon Ranges (S) - Romsey	235	23520	235204134
2			Macedon Ranges (S) Bal	235	23520	235204135
2	Manningham (C)	24210				
2			Manningham (C) - East	205	20550	205504211
2			Manningham (C) - West	205	20550	205504214
2	Mansfield (S)	24250	Mansfield (S)	240	24015	240154250
2	Maribyrnong (C)	24330	Maribyrnong (C)	205	20510	205104330
2	Maroondah (C)	24410				
2			Maroondah (C) - Croydon	205	20555	205554411
2			Maroondah (C) - Ringwood	205	20555	205554412
2	Melbourne (C)	24600				
2			Melbourne (C) - Inner	205	20505	205054601
2			Melbourne (C) - S'bank-D'lands	205	20505	205054605
2			Melbourne (C) - Remainder	205	20505	205054608
2	Melton (S)	24650				
2			Melton (S) - East	205	20520	205204651
2			Melton (S) Bal	205	20520	205204654
2	Mildura (RC)	24780				
2			Mildura (RC) - Pt A	230	23005	230054781
2			Mildura (RC) - Pt B	230	23010	230104782
2	Mitchell (S)	24850				
2			Mitchell (S) - North	240	24020	240204851
2			Mitchell (S) - South	240	24020	240204854
2	Moira (S)	24900				
2			Moira (S) - East	240	24010	240104901
2			Moira (S) - West	240	24010	240104904
2	Monash (C)	24970				
2			Monash (C) - South-West	205	20550	205504971
2			Monash (C) - Waverley East	205	20550	205504974
2			Monash (C) - Waverley West	205	20550	205504975
2	Moonee Valley (C)	25060				
2			Moonee Valley (C) - Essendon	205	20510	205105063
2			Moonee Valley (C) - West	205	20510	205105065
2	Moorabool (S)	25150				
2			Moorabool (S) - Bacchus Marsh	220	22010	220105151
2			Moorabool (S) - Ballan	220	22010	220105154
2			Moorabool (S) - West	220	22010	220105155
2	Moreland (C)	25250				
2			Moreland (C) - Brunswick	205	20525	205255251

VICTORIA *continued*

S/T	LGA Name	LGA	SLA Name	SD	SSD	SLA
2			Moreland (C) - Coburg	205	20525	205255252
2			Moreland (C) - North	205	20525	205255253
2	Mornington Peninsula (S)	25340				
2			Mornington P'sula (S) - East	205	20590	205905341
2			Mornington P'sula (S) - South	205	20590	205905344
2			Mornington P'sula (S) - West	205	20590	205905345
2	Mount Alexander (S)	25430				
2			Mount Alexander (S) - C'maine	235	23510	235105431
2			Mount Alexander (S) Bal	235	23510	235105434
2	Moyne (S)	25490				
2			Moyne (S) - North-East	215	21505	215055491
2			Moyne (S) - North-West	215	21505	215055493
2			Moyne (S) - South	215	21505	215055496
2	Murrindindi (S)	25620				
2			Murrindindi (S) - East	240	24020	240205621
2			Murrindindi (S) - West	240	24020	240205622
2	Nilumbik (S)	25710				
2			Nilumbik (S) - South	205	20540	205405713
2			Nilumbik (S) - South-West	205	20540	205405715
2			Nilumbik (S) Bal	205	20540	205405718
2	Northern Grampians (S)	25810				
2			N. Grampians (S) - St Arnaud	225	22505	225055811
2			N. Grampians (S) - Stawell	225	22505	225055814
2	Port Phillip (C)	25900				
2			Port Phillip (C) - St Kilda	205	20505	205055901
2			Port Phillip (C) - West	205	20505	205055902
2	Pyrenees (S)	25990				
2			Pyrenees (S) - North	220	22015	220155991
2			Pyrenees (S) - South	220	22015	220155994
2	Queenscliffe (B)	26080	Queenscliffe (B)	210	21010	210106080
2	South Gippsland (S)	26170				
2			South Gippsland (S) - Central	255	25520	255206171
2			South Gippsland (S) - East	255	25520	255206174
2			South Gippsland (S) - West	255	25520	255206175
2	Southern Grampians (S)	26260				
2			S. Grampians (S) - Hamilton	215	21510	215106261
2			S. Grampians (S) - Wannon	215	21510	215106264
2			S. Grampians (S) Bal	215	21510	215106265
2	Stonnington (C)	26350				
2			Stonnington (C) - Prahran	205	20505	205056351
2			Stonnington (C) - Malvern	205	20565	205656352
2	Strathbogie (S)	26430	Strathbogie (S)	240	24015	240156430
2	Surf Coast (S)	26490				
2			Surf Coast (S) - East	210	21010	210106493
2			Surf Coast (S) - West	210	21010	210106495
2	Swan Hill (RC)	26610				
2			Swan Hill (RC) - Central	230	23015	230156611
2			Swan Hill (RC) - Robinvale	230	23015	230156614
2			Swan Hill (RC) Bal	230	23015	230156616
2	Towong (S)	26670				
2			Towong (S) - Pt A	245	24505	245056671
2			Towong (S) - Pt B	245	24515	245156672
2	Wangaratta (RC)	26700				
2			Wangaratta (RC) - Central	245	24510	245106701
2			Wangaratta (RC) - North	245	24510	245106704
2			Wangaratta (RC) - South	245	24510	245106705
2	Warrnambool (C)	26730	Warrnambool (C)	215	21501	215016730
2	Wellington (S)	26810				
2			Wellington (S) - Alberton	250	25015	250156811
2			Wellington (S) - Avon	250	25015	250156812

VICTORIA *continued*

S/T	LGA Name	LGA	SLA Name	SD	SSD	SLA
2			Wellington (S) - Maffra	250	25015	250156813
2			Wellington (S) - Rosedale	250	25015	250156814
2			Wellington (S) - Sale	250	25015	250156815
2	West Wimmera (S)	26890	West Wimmera (S)	225	22505	225056890
2	Whitehorse (C)	26980				
2			Whitehorse (C) - Box Hill	205	20550	205506981
2			Whitehorse (C) - Nunawading E.	205	20550	205506984
2			Whitehorse (C) - Nunawading W.	205	20550	205506985
2	Whittlesea (C)	27070				
2			Whittlesea (C) - North	205	20540	205407071
2			Whittlesea (C) - South-East	205	20540	205407075
2			Whittlesea (C) - South-West	205	20540	205407076
2	Wodonga (RC)	27170	Wodonga (RC)	245	24505	245057170
2	Wyndham (C)	27260				
2			Wyndham (C) - North	205	20520	205207261
2			Wyndham (C) - South	205	20520	205207264
2			Wyndham (C) - West	205	20520	205207267
2	Yarra (C)	27350				
2			Yarra (C) - North	205	20505	205057351
2			Yarra (C) - Richmond	205	20505	205057352
2	Yarra Ranges (S)	27450				
2			Yarra Ranges (S) - Central	205	20560	205607451
2			Yarra Ranges (S) - Dandenongs	205	20560	205607452
2			Yarra Ranges (S) - Lilydale	205	20560	205607453
2			Yarra Ranges (S) - North	205	20560	205607454
2			Yarra Ranges (S) - Seville	205	20560	205607456
2			Yarra Ranges (S) - Pt B	255	25510	255107458
2	Yarriambiack (S)	27630				
2			Yarriambiack (S) - North	225	22510	225107631
2			Yarriambiack (S) - South	225	22510	225107632
2	Unincorporated Vic	29399				
2			Falls Creek Alpine Resort	245	24515	245158109
2			Lake Mountain Alpine Resort	240	24020	240208149
2			Mount Baw Baw Alpine Resort	255	25510	255108209
2			Mount Buller Alpine Resort	240	24015	240158249
2			Mount Hotham Alpine Resort	245	24515	245158309
2			Mount Stirling Alpine Resort	240	24015	240158349
2			Lady Julia Percy Island	215	21505	215058469
2			French Island	255	25520	255208529
2			Bass Strait Islands	255	25520	255208649
2			Off-Shore Areas & Migratory	285	28501	285019779

QUEENSLAND

<i>S/T</i>	<i>LGA Name</i>	<i>LGA</i>	<i>SLA Name</i>	<i>SD</i>	<i>SSD</i>	<i>SLA</i>
3	Aurukun (S)	30250	Aurukun (S)	350	35010	350100250
3	Balonne (S)	30300	Balonne (S)	325	32505	325050300
3	Banana (S)	30370	Banana (S)	330	33015	330150370
3	Barcaldine (R)	30410				
3			Barcaldine (R) - Aramac	335	33505	335050412
3			Barcaldine (R) - Barcaldine	335	33505	335050416
3			Barcaldine (R) - Jericho	335	33505	335050418
3	Barcoo (S)	30450	Barcoo (S)	335	33505	335050450
3	Blackall Tambo (R)	30760				
3			Blackall Tambo (R) - Blackall	335	33505	335050762
3			Blackall Tambo (R) - Tambo	335	33505	335050765
3	Boulia (S)	30900	Boulia (S)	335	33505	335050900
3	Brisbane (C)	31000				
3			Acacia Ridge	305	30511	305111001
3			Albion	305	30503	305031004
3			Alderley	305	30503	305031007
3			Algester	305	30511	305111012
3			Annerley	305	30509	305091015
3			Anstead	305	30507	305071018
3			Archerfield	305	30511	305111023
3			Ascot	305	30503	305031026
3			Ashgrove	305	30503	305031031
3			Aspley	305	30507	305071034
3			Bald Hills	305	30507	305071037
3			Balmoral	305	30509	305091042
3			Banyo	305	30507	305071045
3			Bardon	305	30503	305031048
3			Bellbowrie	305	30507	305071053
3			Belmont-Mackenzie	305	30511	305111057
3			Boondall	305	30507	305071064
3			Bowen Hills	305	30501	305011067
3			Bracken Ridge	305	30507	305071072
3			Bridgeman Downs	305	30507	305071075
3			Brighton	305	30507	305071078
3			Brookfield (incl. Brisbane Forest Park)	305	30507	305071084
3			Bulimba	305	30509	305091086
3			Burbank	305	30511	305111091
3			Calamvale	305	30511	305111094
3			Camp Hill	305	30509	305091097
3			Cannon Hill	305	30509	305091102
3			Carindale	305	30509	305091108
3			Carina	305	30509	305091113
3			Carina Heights	305	30509	305091116
3			Carseldine	305	30507	305071121
3			Chandler-Capalaba West	305	30511	305111123
3			Chapel Hill	305	30507	305071127
3			Chelmer	305	30503	305031132
3			Chermside	305	30507	305071135
3			Chermside West	305	30507	305071138
3			City - Inner	305	30501	305011143
3			City - Remainder	305	30501	305011146
3			Clayfield	305	30503	305031151
3			Coopers Plains	305	30511	305111154
3			Coorparoo	305	30509	305091157
3			Corinda	305	30503	305031162
3			Darra-Sumner	305	30507	305071167
3			Deagon	305	30507	305071173
3			Doolandella-Forest Lake	305	30507	305071176

QUEENSLAND *continued*

S/T	LGA Name	LGA	SLA Name	SD	SSD	SLA
3			Durack	305	30507	305071184
3			Dutton Park	305	30501	305011187
3			East Brisbane	305	30509	305091195
3			Eight Mile Plains	305	30511	305111198
3			Ellen Grove	305	30507	305071203
3			Enoggera	305	30503	305031206
3			Everton Park	305	30507	305071211
3			Fairfield	305	30509	305091214
3			Ferny Grove	305	30507	305071217
3			Fig Tree Pocket	305	30507	305071222
3			Fortitude Valley	305	30501	305011227
3			Geebung	305	30507	305071236
3			Graceville	305	30503	305031241
3			Grange	305	30503	305031244
3			Greenslopes	305	30509	305091247
3			Gumdale-Ransome	305	30511	305111251
3			Hamilton	305	30503	305031255
3			Hawthorne	305	30509	305091258
3			Hemmant-Lytton	305	30511	305111265
3			Hendra	305	30503	305031271
3			Herston	305	30501	305011274
3			Highgate Hill	305	30501	305011277
3			Holland Park	305	30509	305091282
3			Holland Park West	305	30509	305091285
3			Inala	305	30507	305071288
3			Indooroopilly	305	30503	305031293
3			Jamboree Heights	305	30507	305071296
3			Jindalee	305	30507	305071301
3			Kangaroo Point	305	30501	305011304
3			Karana Downs-Lake Manchester	305	30507	305071306
3			Kedron	305	30503	305031312
3			Kelvin Grove	305	30501	305011315
3			Kenmore	305	30507	305071318
3			Kenmore Hills	305	30507	305071323
3			Keperra	305	30507	305071326
3			Kuraby	305	30511	305111331
3			Lota	305	30511	305111337
3			Lutwyche	305	30503	305031345
3			McDowall	305	30507	305071353
3			MacGregor	305	30511	305111356
3			Manly	305	30511	305111364
3			Manly West	305	30511	305111367
3			Mansfield	305	30511	305111372
3			Middle Park	305	30507	305071375
3			Milton	305	30501	305011378
3			Mitchelton	305	30507	305071383
3			Moggill	305	30507	305071386
3			Moorooka	305	30509	305091391
3			Moreton Island	305	30511	305111394
3			Morningside	305	30509	305091397
3			Mount Gravatt	305	30511	305111402
3			Mount Gravatt East	305	30511	305111405
3			Mount Ommaney	305	30507	305071408
3			Murarie	305	30511	305111413
3			Nathan	305	30511	305111416
3			New Farm	305	30501	305011421
3			Newmarket	305	30503	305031424
3			Newstead	305	30501	305011427
3			Norman Park	305	30509	305091432
3			Northgate	305	30507	305071435

QUEENSLAND *continued*

S/T	LGA Name	LGA	SLA Name	SD	SSD	SLA
3			Nudgee	305	30507	305071442
3			Nundah	305	30503	305031446
3			Oxley	305	30507	305071451
3			Paddington	305	30501	305011454
3			Pallara-Heathwood-Larapinta	305	30511	305111456
3			Parkinson-Drewvale	305	30511	305111463
3			Pinjarra Hills	305	30507	305071465
3			Pinkenba-Eagle Farm	305	30507	305071467
3			Pullenvale	305	30507	305071473
3			Red Hill	305	30501	305011481
3			Richlands	305	30507	305071484
3			Riverhills	305	30507	305071487
3			Robertson	305	30511	305111492
3			Rochedale	305	30511	305111495
3			Rocklea	305	30511	305111498
3			Runcorn	305	30511	305111503
3			St Lucia	305	30503	305031506
3			Salisbury	305	30511	305111511
3			Sandgate	305	30507	305071514
3			Seventeen Mile Rocks	305	30507	305071517
3			Sherwood	305	30503	305031522
3			South Brisbane	305	30501	305011525
3			Spring Hill	305	30501	305011528
3			Stafford	305	30503	305031533
3			Stafford Heights	305	30503	305031536
3			Stretton-Karawatha	305	30511	305111541
3			Sunnybank	305	30511	305111547
3			Sunnybank Hills	305	30511	305111552
3			Taigum-Fitzgibbon	305	30507	305071556
3			Taringa	305	30503	305031558
3			Tarragindi	305	30509	305091563
3			The Gap	305	30507	305071567
3			Tingalpa	305	30511	305111571
3			Toowong	305	30503	305031574
3			Upper Kedron	305	30507	305071585
3			Upper Mount Gravatt	305	30511	305111588
3			Virginia	305	30507	305071593
3			Wacol	305	30507	305071596
3			Wakerley	305	30511	305111601
3			Wavell Heights	305	30507	305071604
3			West End	305	30501	305011607
3			Westlake	305	30507	305071612
3			Willawong	305	30511	305111615
3			Wilston	305	30503	305031618
3			Windsor	305	30503	305031623
3			Wishart	305	30511	305111626
3			Wooloongabba	305	30501	305011631
3			Wooloowin	305	30503	305031634
3			Wynnum	305	30511	305111637
3			Wynnum West	305	30511	305111642
3			Yeerongpilly	305	30509	305091645
3			Yeronga	305	30509	305091648
3			Zillmere	305	30507	305071653
3	Bulloo (S)	31750	Bulloo (S)	325	32505	325051750
3	Bundaberg (R)	31820				
3			Bundaberg (R) - Bundaberg	315	31505	315051822
3			Bundaberg (R) - Burnett Pt A	315	31505	315051824
3			Bundaberg (R) - Burnett Pt B	315	31510	315101825
3			Bundaberg (R) - Isis	315	31510	315101827
3			Bundaberg (R) - Kolan	315	31510	315101828

QUEENSLAND *continued*

S/T	LGA Name	LGA	SLA Name	SD	SSD	SLA
3	Burdekin (S)	31900	Burdekin (S)	345	34515	345151900
3	Burke (S)	31950	Burke (S)	355	35505	355051950
3	Cairns (R)	32070				
3			Cairns (R) - Barron	350	35005	350052062
3			Cairns (R) - Central Suburbs	350	35005	350052065
3			Cairns (R) - City	350	35005	350052066
3			Cairns (R) - Douglas	350	35010	350102067
3			Cairns (R) - Mt Whitfield	350	35005	350052068
3			Cairns (R) - Northern Suburbs	350	35005	350052072
3			Cairns (R) - Trinity	350	35005	350052074
3			Cairns (R) - Western Suburbs	350	35005	350052076
3			Cairns (R) - Pt B	350	35010	350102078
3	Carpentaria (S)	32250	Carpentaria (S)	355	35505	355052250
3	Cassowary Coast (R)	32260				
3			Cassowary Coast (R) - Cardwell	350	35010	350102262
3			Cassowary Coast (R) - Johnstone	350	35010	350102264
3	Central Highlands (R)	32270				
3			Central Highlands (R) - Bauhinia	330	33015	330152272
3			Central Highlands (R) - Duaringa	330	33015	330152274
3			Central Highlands (R) - Emerald	330	33015	330152276
3			Central Highlands (R) - Peak Downs	330	33015	330152278
3	Charters Towers (R)	32310				
3			Charters Towers (R) - Charters Towers	345	34515	345152312
3			Charters Towers (R) - Dalrymple	345	34515	345152314
3	Cherbourg (S)	32330	Cherbourg (S)	315	31510	315102330
3	Cloncurry (S)	32450	Cloncurry (S)	355	35505	355052450
3	Cook (S)	32500	Cook (S)	350	35010	350102500
3	Croydon (S)	32600	Croydon (S)	350	35010	350102600
3	Dalby (R)	32660				
3			Dalby (R) - Chinchilla	320	32005	320052662
3			Dalby (R) - Dalby	320	32005	320052663
3			Dalby (R) - Murilla-Wandoan	320	32005	320052665
3			Dalby (R) - Tara	320	32005	320052666
3			Dalby (R) - Wambo	320	32005	320052668
3	Diamantina (S)	32750	Diamantina (S)	335	33505	335052750
3	Doomadgee (S)	32770	Doomadgee (S)	355	35505	355052770
3	Etheridge (S)	33100	Etheridge (S)	350	35010	350103100
3	Flinders (S)	33200	Flinders (S)	355	35505	355053200
3	Fraser Coast (R)	33220				
3			Fraser Coast (R) - Hervey Bay Pt A	315	31507	315073222
3			Fraser Coast (R) - Hervey Bay Pt B	315	31510	315103223
3			Fraser Coast (R) - Maryborough	315	31510	315103225
3			Fraser Coast (R) - Woocoo-Tiaro	315	31510	315103227
3	Gladstone (R)	33360				
3			Gladstone (R) - Calliope Pt A	330	33010	330103362
3			Gladstone (R) - Calliope Pt B	330	33015	330153364
3			Gladstone (R) - Gladstone	330	33010	330103366
3			Gladstone (R) - Miriam Vale	330	33015	330153368
3	Gold Coast (C)	33430				
3			Ashmore-Benowa	307	30715	307153502
3			Biggera Waters-Labrador	307	30710	307103508
3			Bilinga-Tugun	307	30710	307103511
3			Broadbeach-Mermaid Beach	307	30710	307103514
3			Broadbeach Waters	307	30710	307103515
3			Bundall	307	30710	307103517
3			Burleigh Heads	307	30710	307103521
3			Burleigh Waters	307	30710	307103523
3			Carrara-Merrimac	307	30715	307153525

QUEENSLAND *continued*

S/T	LGA Name	LGA	SLA Name	SD	SSD	SLA
3			Coolangatta	307	30710	307103527
3			Coombabah	307	30715	307153531
3			Currumbin	307	30710	307103533
3			Currumbin Valley-Tallebudgera	307	30715	307153534
3			Currumbin Waters	307	30715	307153535
3			Elanora	307	30715	307153537
3			Guanaba-Springbrook	307	30720	307203538
3			Helensvale	307	30715	307153543
3			Hope Island	307	30715	307153547
3			Jacobs Well-Alberton	307	30715	307153552
3			Main Beach-South Stradbroke	307	30710	307103555
3			Kingsholme-Upper Coomera	307	30715	307153556
3			Mermaid Wtrs-Clear Is. Wtrs	307	30710	307103562
3			Miami	307	30710	307103563
3			Molendinar	307	30715	307153564
3			Mudgeeraba-Reedy Creek	307	30715	307153566
3			Nerang	307	30715	307153567
3			Ormeau-Yatala	307	30715	307153574
3			Oxenford-Maudsland	307	30715	307153568
3			Pacific Pines-Gaven	307	30715	307153572
3			Palm Beach	307	30710	307103573
3			Paradise Point-Runaway Bay	307	30710	307103576
3			Parkwood-Arundel	307	30715	307153578
3			Pimpama-Coomera	307	30715	307153581
3			Robina	307	30715	307153582
3			Southport	307	30710	307103585
3			Surfers Paradise	307	30710	307103587
3			Varsity Lakes	307	30715	307153592
3			Worongary-Tallai	307	30715	307153593
3	Goondiwindi (R)	33610				
3			Goondiwindi (R) - Goondiwindi	320	32005	320053612
3			Goondiwindi (R) - Inglewood	320	32005	320053614
3			Goondiwindi (R) - Waggamba	320	32005	320053616
3	Gympie (R)	33620				
3			Gympie (R) - Cooloola	315	31510	315103622
3			Gympie (R) - Gympie	315	31510	315103624
3			Gympie (R) - Kilkivan	315	31510	315103626
3	Hinchinbrook (S)	33800	Hinchinbrook (S)	345	34515	345153800
3	Hope Vale (S)	33830	Hope Vale (S)	350	35010	350103830
3	Ipswich (C)	33960				
3			Ipswich (C) - Central	305	30525	305253962
3			Ipswich (C) - East	305	30525	305253965
3			Ipswich (C) - North	305	30525	305253966
3			Ipswich (C) - South-West	305	30525	305253971
3			Ipswich (C) - West	305	30525	305253976
3	Isaac (R)	33980				
3			Isaac (R) - Belyando	340	34010	340103982
3			Isaac (R) - Broadsound	340	34010	340103984
3			Isaac (R) - Nebo	340	34010	340103986
3	Kowanyama (S)	34420	Kowanyama (S)	350	35010	350104420
3	Lockhart River (S)	34570	Lockhart River (S)	350	35010	350104570
3	Lockyer Valley (R)	34580				
3			Lockyer Valley (R) - Gatton	312	31210	312104582
3			Lockyer Valley (R) - Laidley	312	31210	312104584
3	Logan (C)	34590				
3			Beenleigh	305	30530	305304595
3			Bethania-Waterford	305	30530	305304597
3			Browns Plains	305	30530	305304601

QUEENSLAND *continued*

S/T	LGA Name	LGA	SLA Name	SD	SSD	SLA
3			Carbrook-Cornubia	305	30530	305304603
3			Daisy Hill-Priestdale	305	30530	305304605
3			Eagleby	305	30530	305304606
3			Edens Landing-Holmview	305	30530	305304607
3			Greenbank-Boronia Heights	305	30530	305304608
3			Jimboomba-Logan Village	305	30530	305304611
3			Kingston	305	30530	305304612
3			Loganholme	305	30530	305304615
3			Loganlea	305	30530	305304618
3			Marsden	305	30530	305304623
3			Mt Warren Park	305	30530	305304626
3			Park Ridge-Logan Reserve	305	30530	305304627
3			Rochedale South	305	30530	305304631
3			Shailer Park	305	30530	305304634
3			Slacks Creek	305	30530	305304637
3			Springwood	305	30530	305304642
3			Tanah Merah	305	30530	305304645
3			Underwood	305	30530	305304651
3			Waterford West	305	30530	305304654
3			Wolffdene-Bahrs Scrub	305	30530	305304655
3			Woodridge	305	30530	305304656
3	Longreach (R)	34710				
3			Longreach (R) - Ilfracombe	335	33505	335054712
3			Longreach (R) - Isisford	335	33505	335054714
3			Longreach (R) - Longreach	335	33505	335054716
3	Mackay (R)	34770				
3			Mackay (R) - Mackay Pt A	340	34005	340054772
3			Mackay (R) - Mackay Pt B	340	34010	340104773
3			Mackay (R) - Mirani	340	34010	340104775
3			Mackay (R) - Sarina	340	34010	340104777
3	McKinlay (S)	34800	McKinlay (S)	355	35505	355054800
3	Mapoon (S)	34830	Mapoon (S)	350	35010	350104830
3	Moreton Bay (R)	35010				
3			Albany Creek	305	30540	305405013
3			Bray Park	305	30540	305405016
3			Bribie Island	305	30520	305205019
3			Burpengary-Narangba	305	30520	305205021
3			Caboolture Central	305	30520	305205023
3			Caboolture East	305	30520	305205025
3			Caboolture Hinterland	305	30520	305205027
3			Caboolture Midwest	305	30520	305205028
3			Central Pine West	305	30540	305405033
3			Clontarf	305	30545	305455035
3			Dakabin-Kallangur-M. Downs	305	30540	305405037
3			Deception Bay	305	30520	305205039
3			Griffin-Mango Hill	305	30540	305405043
3			Hills District	305	30540	305405047
3			Lawnton	305	30540	305405051
3			Margate-Woody Point	305	30545	305455053
3			Morayfield	305	30520	305205056
3			Petrie	305	30540	305405058
3			Redcliffe-Scarborough	305	30545	305455063
3			Rothwell-Kippa-Ring	305	30545	305455065
3			Strathpine-Brendale	305	30540	305405067
3			Moreton Bay (R) Bal	305	30540	305405068
3	Mornington (S)	35250	Mornington (S)	355	35505	355055250
3	Mount Isa (C)	35300	Mount Isa (C)	355	35505	355055300
3	Murweh (S)	35600	Murweh (S)	325	32505	325055600
3	Napranum (S)	35670	Napranum (S)	350	35010	350105670

QUEENSLAND *continued*

S/T	LGA Name	LGA	SLA Name	SD	SSD	SLA
3	North Burnett (R)	35760				
3			North Burnett (R) - Biggenden	315	31510	315105761
3			North Burnett (R) - Eidsvold	315	31510	315105762
3			North Burnett (R) - Gayndah	315	31510	315105763
3			North Burnett (R) - Monto	315	31510	315105764
3			North Burnett (R) - Mundubbera	315	31510	315105765
3			North Burnett (R) - Perry	315	31510	315105766
3	Northern Peninsula Area (R)	35780				
3			Northern Peninsula Area (R) - Bamaga	350	35010	350105781
3			Northern Peninsula Area (R) - Injinoo	350	35010	350105783
3			Northern Peninsula Area (R) - New			
3			Mapoon	350	35010	350105784
3			Northern Peninsula Area (R) - Seisia	350	35010	350105786
3			Northern Peninsula Area (R) - Umagico	350	35010	350105788
3	Palm Island (S)	35790	Palm Island (S)	345	34515	345155790
3	Paroo (S)	35800	Paroo (S)	325	32505	325055800
3	Pormpuraaw (S)	36070	Pormpuraaw (S)	350	35010	350106070
3	Quilpie (S)	36150	Quilpie (S)	325	32505	325056150
3	Redland (C)	36250				
3			Alexandra Hills	305	30550	305506251
3			Birkdale	305	30550	305506254
3			Capalaba	305	30550	305506257
3			Cleveland	305	30550	305506262
3			Ormiston	305	30550	305506264
3			Redland Bay	305	30550	305506265
3			Sheldon-Mt Cotton	305	30550	305506267
3			Thorneside	305	30550	305506268
3			Thornlands	305	30550	305506271
3			Victoria Point	305	30550	305506273
3			Wellington Point	305	30550	305506276
3			Redland (C) Bal	305	30550	305506283
3	Richmond (S)	36300	Richmond (S)	355	35505	355056300
3	Rockhampton (R)	36360				
3			Rockhampton (R) - Fitzroy Pt A	330	33005	330056362
3			Rockhampton (R) - Fitzroy Pt B	330	33015	330156363
3			Rockhampton (R) - Livingstone Pt A	330	33005	330056365
3			Rockhampton (R) - Livingstone Pt B	330	33015	330156366
3			Rockhampton (R) - Mount Morgan	330	33015	330156367
3			Rockhampton (R) - Rockhampton	330	33005	330056368
3	Roma (R)	36410				
3			Roma (R) - Bendemere	325	32505	325056412
3			Roma (R) - Booringa	325	32505	325056414
3			Roma (R) - Bungil	325	32505	325056415
3			Roma (R) - Roma	325	32505	325056417
3			Roma (R) - Warroo	325	32505	325056418
3	Scenic Rim (R)	36510				
3			Scenic Rim (R) - Beaudesert	312	31210	312106512
3			Scenic Rim (R) - Boonah	312	31210	312106514
3			Scenic Rim (R) - Tamborine-Canungra	312	31210	312106516
3	Somerset (R)	36580				
3			Somerset (R) - Esk	312	31205	312056582
3			Somerset (R) - Kilcoy	312	31205	312056584
3	South Burnett (R)	36630				
3			South Burnett (R) - Kingaroy	315	31510	315106632
3			South Burnett (R) - Murgon	315	31510	315106634
3			South Burnett (R) - Nanango	315	31510	315106636

QUEENSLAND *continued*

S/T	LGA Name	LGA	SLA Name	SD	SSD	SLA
3			South Burnett (R) - Wondai	315	31510	315106638
3	Southern Downs (R)	36660				
3			Southern Downs (R) - Allora	320	32005	320056662
3			Southern Downs (R) - Killarney	320	32005	320056665
3			Southern Downs (R) - Stanthorpe	320	32005	320056666
3			Southern Downs (R) - Warwick	320	32005	320056667
3			Southern Downs (R) - West	320	32005	320056668
3	Sunshine Coast (R)	36710				
3			Buderim	309	30905	309056713
3			Caloundra Hinterland	309	30910	309106716
3			Caloundra North	309	30905	309056718
3			Caloundra South	309	30905	309056721
3			Coolum-Mudjimba	309	30905	309056723
3			Glass House Country	309	30910	309106725
3			Kawana	309	30905	309056728
3			Maroochy Hinterland	309	30910	309106733
3			Maroochydhore	309	30905	309056738
3			Mooloolaba	309	30905	309056744
3			Nambour	309	30905	309056748
3			Noosa Hinterland	309	30910	309106753
3			Noosa-Noosaville	309	30905	309056755
3			Paynter-Petrie Creek	309	30905	309056761
3			Sunshine-Peregian	309	30905	309056763
3			Tewantin	309	30905	309056772
3	Tablelands (R)	36810				
3			Tablelands (R) - Atherton	350	35010	350106812
3			Tablelands (R) - Eacham	350	35010	350106814
3			Tablelands (R) - Herberton	350	35010	350106816
3			Tablelands (R) - Mareeba	350	35010	350106818
3	Toowoomba (R)	36910				
3			Cambooya	320	32001	320016912
3			Clifton	320	32005	320056914
3			Crow's Nest	320	32005	320056916
3			Gowrie	320	32001	320016921
3			Greenmount	320	32005	320056923
3			Highfields	320	32001	320016926
3			Jondaryan	320	32005	320056928
3			Millmerran	320	32005	320056931
3			Pittsworth	320	32005	320056933
3			Rosalie	320	32005	320056935
3			Toowoomba Central	320	32001	320016937
3			Toowoomba North-East	320	32001	320016941
3			Toowoomba North-West	320	32001	320016943
3			Toowoomba South-East	320	32001	320016945
3			Toowoomba West	320	32001	320016946
3			Westbrook	320	32001	320016947
3	Torres (S)	36950	Torres (S)	350	35010	350106950
3	Torres Strait Island (R)	36960				
3			Torres Strait Island (R) - Badu	350	35010	350106963
3			Torres Strait Island (R) - Boigu	350	35010	350106965
3			Torres Strait Island (R) - Dauan	350	35010	350106968
3			Torres Strait Island (R) - Erub	350	35010	350106972
3			Torres Strait Island (R) - Hammond	350	35010	350106974
3			Torres Strait Island (R) - Iama	350	35010	350106976
3			Torres Strait Island (R) - Kubin	350	35010	350106978
3			Torres Strait Island (R) - Mabuiag	350	35010	350106982
3			Torres Strait Island (R) - Mer	350	35010	350106984
3			Torres Strait Island (R) - Poruma	350	35010	350106986

QUEENSLAND *continued*

S/T	LGA Name	LGA	SLA Name	SD	SSD	SLA
3			Torres Strait Island (R) - Saibai	350	35010	350106992
3			Torres Strait Island (R) - St Pauls	350	35010	350106993
3			Torres Strait Island (R) - Ugar	350	35010	350106995
3			Torres Strait Island (R) - Warraber	350	35010	350106996
3			Torres Strait Island (R) - Yorke	350	35010	350106998
3	Townsville (C)	37010				
3			Aitkenvale	345	34505	345057001
3			City	345	34505	345057003
3			Condon-Rasmussen-Bohle Basin	345	34510	345107005
3			Cranbrook	345	34505	345057007
3			Currajong	345	34505	345057012
3			Douglas	345	34505	345057014
3			Garbutt	345	34505	345057015
3			Gulliver	345	34505	345057018
3			Heatley	345	34505	345057023
3			Hermit Park	345	34505	345057026
3			Hyde Park-Mysterton	345	34505	345057027
3			Kelso	345	34510	345107028
3			Kirwan	345	34510	345107030
3			Magnetic Island	345	34505	345057031
3			Mt Louisa-Mt St John-Bohle	345	34505	345057033
3			Mundingburra	345	34505	345057034
3			Murray	345	34505	345057038
3			North Ward-Castle Hill	345	34505	345057041
3			Northern Beaches-Pinnacles	345	34515	345157043
3			Oonoonba-Idalia-Ciuden	345	34505	345057044
3			Pallarenda-Shelley Beach	345	34505	345057047
3			Pimlico	345	34505	345057051
3			Railway Estate	345	34505	345057054
3			Rosslea	345	34505	345057058
3			Rowes Bay-Belgian Gardens	345	34505	345057062
3			South Townsville	345	34505	345057065
3			Stuart-Roseneath	345	34505	345057068
3			Vincent	345	34505	345057071
3			West End	345	34505	345057074
3			Woodstock-Cleveland-Ross	345	34515	345157076
3			Wulguru	345	34505	345057078
3	Weipa (T)	37300	Weipa (T)	350	35010	350107300
3	Whitsunday (R)	37340				
3			Whitsunday (R) - Bowen	340	34010	340107342
3			Whitsunday (R) - Whitsunday	340	34010	340107345
3	Winton (S)	37400	Winton (S)	335	33505	335057400
3	Woorabinda (S)	37550	Woorabinda (S)	330	33015	330157550
3	Wujal Wujal (S)	37570	Wujal Wujal (S)	350	35010	350107570
3	Yarrabah (S)	37600	Yarrabah (S)	350	35010	350107600
3	Unincorporated Qld	39399	Off-Shore Areas & Migratory	385	38501	385019779

SOUTH AUSTRALIA

S/T	LGA Name	LGA	SLA Name	SD	SSD	SLA
4	Adelaide (C)	40070	Adelaide (C)	405	40515	405150070
4	Adelaide Hills (DC)	40120				
4			Adelaide Hills (DC) - Central	405	40515	405150121
4			Adelaide Hills (DC) - Ranges	405	40515	405150124
4			Adelaide Hills (DC) - North	410	41015	410150125
4			Adelaide Hills (DC) Bal	410	41015	410150128
4	Alexandrina (DC)	40220				
4			Alexandrina (DC) - Coastal	410	41020	410200221
4			Alexandrina (DC) - Strathalbyn	410	41020	410200224
4	Anangu Pitjantjatjara (AC)	40250	Anangu Pitjantjatjara (AC)	435	43525	435250250
4	Barossa (DC)	40310				
4			Barossa (DC) - Angaston	410	41005	410050311
4			Barossa (DC) - Barossa	410	41005	410050314
4			Barossa (DC) - Tanunda	410	41005	410050315
4	Barunga West (DC)	40430	Barunga West (DC)	415	41505	415050430
4	Berri and Barmera (DC)	40520				
4			Berri & Barmera (DC) - Barmera	420	42005	420050521
4			Berri & Barmera (DC) - Berri	420	42005	420050524
4	Burnside (C)	40700				
4			Burnside (C) - North-East	405	40515	405150701
4			Burnside (C) - South-West	405	40515	405150704
4	Campbelltown (C)	40910				
4			Campbelltown (C) - East	405	40515	405150911
4			Campbelltown (C) - West	405	40515	405150914
4	Ceduna (DC)	41010	Ceduna (DC)	430	43010	430101010
4	Charles Sturt (C)	41060				
4			Charles Sturt (C) - Coastal	405	40510	405101061
4			Charles Sturt (C) - Inner East	405	40510	405101064
4			Charles Sturt (C) - Inner West	405	40510	405101065
4			Charles Sturt (C) - North-East	405	40510	405101068
4	Clare and Gilbert Valleys (DC)	41140	Clare and Gilbert Valleys (DC)	415	41510	415101140
4	Cleve (DC)	41190	Cleve (DC)	430	43005	430051190
4	Coober Pedy (DC)	41330	Coober Pedy (DC)	435	43525	435251330
4	Copper Coast (DC)	41560	Copper Coast (DC)	415	41505	415051560
4	Elliston (DC)	41750	Elliston (DC)	430	43005	430051750
4	Flinders Ranges (DC)	41830	Flinders Ranges (DC)	435	43520	435201830
4	Franklin Harbour (DC)	41960	Franklin Harbour (DC)	430	43005	430051960
4	Gawler (T)	42030	Gawler (T)	405	40505	405052030
4	Goyder (DC)	42110	Goyder (DC)	415	41510	415102110
4	Grant (DC)	42250	Grant (DC)	425	42510	425102250
4	Holdfast Bay (C)	42600				
4			Holdfast Bay (C) - North	405	40520	405202601
4			Holdfast Bay (C) - South	405	40520	405202604
4	Kangaroo Island (DC)	42750	Kangaroo Island (DC)	410	41010	410102750
4	Karoonda East Murray (DC)	43080	Karoonda East Murray (DC)	420	42010	420103080
4	Kimba (DC)	43220	Kimba (DC)	430	43005	430053220
4	Kingston (DC)	43360	Kingston (DC)	425	42505	425053360
4	Light (RegC)	43650	Light (RegC)	410	41005	410053650
4	Lower Eyre Peninsula (DC)	43710	Lower Eyre Peninsula (DC)	430	43005	430053710
4	Loxton Waikerie (DC)	43790				
4			Loxton Waikerie (DC) - East	420	42005	420053791
4			Loxton Waikerie (DC) - West	420	42005	420053794
4	Mallala (DC)	43920	Mallala (DC)	410	41005	410053920
4	Maralinga Tjarutja (AC)	44000	Maralinga Tjarutja (AC)	435	43525	435254000
4	Marion (C)	44060				
4			Marion (C) - Central	405	40520	405204061
4			Marion (C) - North	405	40520	405204064
4			Marion (C) - South	405	40520	405204065
4	Mid Murray (DC)	44210	Mid Murray (DC)	420	42005	420054210

SOUTH AUSTRALIA *continued*

S/T	LGA Name	LGA	SLA Name	SD	SSD	SLA
4	Mitcham (C)	44340				
4			Mitcham (C) - Hills	405	40520	405204341
4			Mitcham (C) - North-East	405	40520	405204344
4			Mitcham (C) - West	405	40520	405204345
4	Mount Barker (DC)	44550				
4			Mount Barker (DC) - Central	410	41015	410154551
4			Mount Barker (DC) Bal	410	41015	410154554
4	Mount Gambier (C)	44620	Mount Gambier (C)	425	42510	425104620
4	Mount Remarkable (DC)	44830	Mount Remarkable (DC)	435	43520	435204830
4	Murray Bridge (RC)	45040	Murray Bridge (RC)	420	42010	420105040
4	Naracoorte and Lucindale (DC)	45090	Naracoorte and Lucindale (DC)	425	42505	425055090
4	Northern Areas (DC)	45120	Northern Areas (DC)	435	43515	435155120
4	Norwood Payneham St Peters (C)	45290				
4			Norw. Pham St Ptrs (C) - East	405	40515	405155291
4			Norw. Pham St Ptrs (C) - West	405	40515	405155294
4	Onkaparinga (C)	45340				
4			Onkaparinga (C) - Hackham	405	40520	405205341
4			Onkaparinga (C) - Hills	405	40520	405205342
4			Onkaparinga (C) - Morphett	405	40520	405205343
4			Onkaparinga (C) - North Coast	405	40520	405205344
4			Onkaparinga (C) - Reservoir	405	40520	405205345
4			Onkaparinga (C) - South Coast	405	40520	405205346
4			Onkaparinga (C) - Woodcroft	405	40520	405205347
4	Orroroo/Carrieton (DC)	45400	Orroroo/Carrieton (DC)	435	43515	435155400
4	Peterborough (DC)	45540	Peterborough (DC)	435	43515	435155540
4	Playford (C)	45680				
4			Playford (C) - East Central	405	40505	405055681
4			Playford (C) - Elizabeth	405	40505	405055683
4			Playford (C) - Hills	405	40505	405055684
4			Playford (C) - West	405	40505	405055686
4			Playford (C) - West Central	405	40505	405055688
4	Port Adelaide Enfield (C)	45890				
4			Port Adel. Enfield (C) - East	405	40505	405055891
4			Port Adel. Enfield (C) - Inner	405	40505	405055894
4			Port Adel. Enfield (C) - Coast	405	40510	405105895
4			Port Adel. Enfield (C) - Park	405	40510	405105896
4			Port Adel. Enfield (C) - Port	405	40510	405105897
4	Port Augusta (C)	46090	Port Augusta (C)	435	43520	435206090
4	Port Lincoln (C)	46300	Port Lincoln (C)	430	43005	430056300
4	Port Pirie City and Dists (M)	46450				
4			Port Pirie C Dists (M) - City	435	43515	435156451
4			Port Pirie C Dists (M) Bal	435	43515	435156454
4	Prospect (C)	46510	Prospect (C)	405	40515	405156510
4	Renmark Paringa (DC)	46670				
4			Renmark Paringa (DC) - Paringa	420	42005	420056671
4			Renmark Paringa (DC) - Renmark	420	42005	420056674
4	Robe (DC)	46860	Robe (DC)	425	42505	425056860
4	Roxby Downs (M)	46970	Roxby Downs (M)	435	43525	435256970
4	Salisbury (C)	47140				
4			Salisbury (C) - Central	405	40505	405057141
4			Salisbury (C) - Inner North	405	40505	405057143
4			Salisbury (C) - North-East	405	40505	405057144
4			Salisbury (C) - South-East	405	40505	405057146
4			Salisbury (C) Bal	405	40505	405057148
4	Southern Mallee (DC)	47290	Southern Mallee (DC)	420	42010	420107290
4	Streaky Bay (DC)	47490	Streaky Bay (DC)	430	43010	430107490
4	Tatiara (DC)	47630	Tatiara (DC)	425	42505	425057630
4	Tea Tree Gully (C)	47700				
4			Tea Tree Gully (C) - Central	405	40505	405057701
4			Tea Tree Gully (C) - Hills	405	40505	405057704

SOUTH AUSTRALIA *continued*

S/T	LGA Name	LGA	SLA Name	SD	SSD	SLA
4			Tea Tree Gully (C) - North	405	40505	405057705
4			Tea Tree Gully (C) - South	405	40505	405057708
4	The Coorong (DC)	47800	The Coorong (DC)	420	42010	420107800
4	Tumby Bay (DC)	47910	Tumby Bay (DC)	430	43005	430057910
4	Unley (C)	47980				
4			Unley (C) - East	405	40515	405157981
4			Unley (C) - West	405	40515	405157984
4	Victor Harbor (C)	48050	Victor Harbor (C)	410	41020	410208050
4	Wakefield (DC)	48130	Wakefield (DC)	415	41510	415108130
4	Walkerville (M)	48260	Walkerville (M)	405	40515	405158260
4	Wattle Range (DC)	48340				
4			Wattle Range (DC) - East	425	42510	425108341
4			Wattle Range (DC) - West	425	42510	425108344
4	West Torrens (C)	48410				
4			West Torrens (C) - East	405	40510	405108411
4			West Torrens (C) - West	405	40510	405108414
4	Whyalla (C)	48540	Whyalla (C)	435	43505	435058540
4	Wudinna (DC)	43570	Wudinna (DC)	430	43005	430053570
4	Yankalilla (DC)	48750	Yankalilla (DC)	410	41020	410208750
4	Yorke Peninsula (DC)	48830				
4			Yorke Peninsula (DC) - North	415	41505	415058831
4			Yorke Peninsula (DC) - South	415	41505	415058834
4	Unincorporated SA	49399				
4			Unincorp. Western	405	40510	405108899
4			Unincorp. Yorke	415	41505	415058969
4			Unincorp. Riverland	420	42005	420059039
4			Unincorp. Murray Mallee	420	42010	420109109
4			Unincorp. Lincoln	430	43005	430059179
4			Unincorp. West Coast	430	43010	430109249
4			Unincorp. Whyalla	435	43505	435059389
4			Unincorp. Pirie	435	43515	435159459
4			Unincorp. Flinders Ranges	435	43520	435209529
4			Unincorp. Far North	435	43525	435259589
4			Off-Shore Areas & Migratory	485	48501	485019779

WESTERN AUSTRALIA

S/T	LGA Name	LGA	SLA Name	SD	SSD	SLA
5	Albany (C)	50080				
5			Albany (C) - Central	515	51510	515100081
5			Albany (C) Bal	515	51510	515100084
5	Armadale (C)	50210	Armadale (C)	505	50525	505250210
5	Ashburton (S)	50250	Ashburton (S)	540	54010	540100250
5	Augusta-Margaret River (S)	50280	Augusta-Margaret River (S)	510	51015	510150280
5	Bassendean (T)	50350	Bassendean (T)	505	50510	505100350
5	Bayswater (C)	50420	Bayswater (C)	505	50510	505100420
5	Belmont (C)	50490	Belmont (C)	505	50525	505250490
5	Beverley (S)	50560	Beverley (S)	525	52510	525100560
5	Boddington (S)	50630	Boddington (S)	510	51010	510100630
5	Boyup Brook (S)	50770	Boyup Brook (S)	510	51020	510200770
5	Bridgetown-Greenbushes (S)	50840	Bridgetown-Greenbushes (S)	510	51020	510200840
5	Brookton (S)	50910	Brookton (S)	520	52005	520050910
5	Broome (S)	50980	Broome (S)	545	54510	545100980
5	Broomehill-Tambellup (S)	51080	Broomehill-Tambellup (S)	515	51505	515051080
5	Bruce Rock (S)	51120	Bruce Rock (S)	525	52515	525151120
5	Bunbury (C)	51190	Bunbury (C)	510	51003	510031190
5	Busselton (S)	51260	Busselton (S)	510	51015	510151260
5	Cambridge (T)	51310	Cambridge (T)	505	50505	505051310
5	Canning (C)	51330	Canning (C)	505	50525	505251330
5	Capel (S)	51400				
5			Capel (S) - Pt A	510	51003	510031401
5			Capel (S) - Pt B	510	51010	510101404
5	Carnamah (S)	51470	Carnamah (S)	535	53515	535151470
5	Carnarvon (S)	51540	Carnarvon (S)	535	53505	535051540
5	Chapman Valley (S)	51610	Chapman Valley (S)	535	53515	535151610
5	Chittering (S)	51680	Chittering (S)	525	52505	525051680
5	Claremont (T)	51750	Claremont (T)	505	50505	505051750
5	Cockburn (C)	51820	Cockburn (C)	505	50520	505201820
5	Collie (S)	51890	Collie (S)	510	51010	510101890
5	Coolgardie (S)	51960	Coolgardie (S)	530	53005	530051960
5	Coorow (S)	52030	Coorow (S)	535	53515	535152030
5	Corrigin (S)	52100	Corrigin (S)	520	52010	520102100
5	Cottesloe (T)	52170	Cottesloe (T)	505	50505	505052170
5	Cranbrook (S)	52240	Cranbrook (S)	515	51510	515102240
5	Cuballing (S)	52310	Cuballing (S)	520	52005	520052310
5	Cue (S)	52380	Cue (S)	535	53510	535102380
5	Cunderdin (S)	52450	Cunderdin (S)	525	52510	525102450
5	Dalwallinu (S)	52520	Dalwallinu (S)	525	52510	525102520
5	Dandaragan (S)	52590	Dandaragan (S)	525	52505	525052590
5	Dardanup (S)	52660				
5			Dardanup (S) - Pt A	510	51003	510032661
5			Dardanup (S) - Pt B	510	51010	510102664
5	Denmark (S)	52730	Denmark (S)	515	51510	515102730
5	Derby-West Kimberley (S)	52800	Derby-West Kimberley (S)	545	54510	545102800
5	Donnybrook-Balingup (S)	52870	Donnybrook-Balingup (S)	510	51010	510102870
5	Dowerin (S)	52940	Dowerin (S)	525	52510	525102940
5	Dumbleyung (S)	53010	Dumbleyung (S)	520	52005	520053010
5	Dundas (S)	53080	Dundas (S)	530	53010	530103080
5	East Fremantle (T)	53150	East Fremantle (T)	505	50520	505203150
5	East Pilbara (S)	53220	East Pilbara (S)	540	54005	540053220
5	Esperance (S)	53290	Esperance (S)	530	53010	530103290
5	Exmouth (S)	53360	Exmouth (S)	535	53505	535053360
5	Fremantle (C)	53430				
5			Fremantle (C) - Inner	505	50520	505203431
5			Fremantle (C) - Remainder	505	50520	505203432
5	Geraldton-Greenough (C)	53520				

WESTERN AUSTRALIA *continued*

S/T	LGA Name	LGA	SLA Name	SD	SSD	SLA
5			Geraldton	535	53503	535033522
5			Greenough - Pt A	535	53503	535033524
5			Greenough - Pt B	535	53515	535153526
5	Gingin (S)	53570	Gingin (S)	525	52505	525053570
5	Gnowangerup (S)	53640	Gnowangerup (S)	515	51505	515053640
5	Goomalling (S)	53710	Goomalling (S)	525	52510	525103710
5	Gosnells (C)	53780	Gosnells (C)	505	50525	505253780
5	Halls Creek (S)	53920	Halls Creek (S)	545	54505	545053920
5	Harvey (S)	53990				
5			Harvey (S) - Pt A	510	51003	510033991
5			Harvey (S) - Pt B	510	51010	510103994
5	Inwin (S)	54060	Inwin (S)	535	53515	535154060
5	Jerramungup (S)	54130	Jerramungup (S)	515	51505	515054130
5	Joondalup (C)	54170				
5			Joondalup (C) - North	505	50515	505154171
5			Joondalup (C) - South	505	50515	505154174
5	Kalamunda (S)	54200	Kalamunda (S)	505	50510	505104200
5	Kalgoorlie/Boulder (C)	54280				
5			Kalgoorlie/Boulder (C) - Pt A	530	53001	530014281
5			Kalgoorlie/Boulder (C) - Pt B	530	53005	530054284
5	Katanning (S)	54340	Katanning (S)	515	51505	515054340
5	Kellerberrin (S)	54410	Kellerberrin (S)	525	52515	525154410
5	Kent (S)	54480	Kent (S)	515	51505	515054480
5	Kojonup (S)	54550	Kojonup (S)	515	51505	515054550
5	Kondinin (S)	54620	Kondinin (S)	520	52010	520104620
5	Koorda (S)	54690	Koorda (S)	525	52510	525104690
5	Kulin (S)	54760	Kulin (S)	520	52010	520104760
5	Kwinana (T)	54830	Kwinana (T)	505	50520	505204830
5	Lake Grace (S)	54900	Lake Grace (S)	520	52010	520104900
5	Laverton (S)	54970	Laverton (S)	530	53005	530054970
5	Leonora (S)	55040	Leonora (S)	530	53005	530055040
5	Mandurah (C)	55110	Mandurah (C)	510	51001	510015110
5	Manjimup (S)	55180	Manjimup (S)	510	51020	510205180
5	Meekatharra (S)	55250	Meekatharra (S)	535	53510	535105250
5	Melville (C)	55320	Melville (C)	505	50520	505205320
5	Menzies (S)	55390	Menzies (S)	530	53005	530055390
5	Merredin (S)	55460	Merredin (S)	525	52515	525155460
5	Mingenew (S)	55530	Mingenew (S)	535	53515	535155530
5	Moora (S)	55600	Moora (S)	525	52505	525055600
5	Morawa (S)	55670	Morawa (S)	535	53515	535155670
5	Mosman Park (T)	55740	Mosman Park (T)	505	50505	505055740
5	Mount Magnet (S)	55810	Mount Magnet (S)	535	53510	535105810
5	Mount Marshall (S)	55880	Mount Marshall (S)	525	52515	525155880
5	Mukinbudin (S)	55950	Mukinbudin (S)	525	52515	525155950
5	Mullewa (S)	56020	Mullewa (S)	535	53515	535156020
5	Mundaring (S)	56090	Mundaring (S)	505	50510	505106090
5	Murchison (S)	56160	Murchison (S)	535	53510	535106160
5	Murray (S)	56230	Murray (S)	510	51001	510016230
5	Nannup (S)	56300	Nannup (S)	510	51020	510206300
5	Narembeen (S)	56370	Narembeen (S)	525	52515	525156370
5	Narrogin (T)	56440	Narrogin (T)	520	52005	520056440
5	Narrogin (S)	56510	Narrogin (S)	520	52005	520056510
5	Nedlands (C)	56580	Nedlands (C)	505	50505	505056580
5	Ngaanyatjarraku (S)	56620	Ngaanyatjarraku (S)	530	53005	530056620
5	Northam (S)	56730				
5			Northam	525	52510	525106732
5			Northam Town	525	52510	525106735
5	Northampton (S)	56790	Northampton (S)	535	53515	535156790
5	Nungarin (S)	56860	Nungarin (S)	525	52515	525156860

WESTERN AUSTRALIA *continued*

S/T	LGA Name	LGA	SLA Name	SD	SSD	SLA
5	Peppermint Grove (S)	56930	Peppermint Grove (S)	505	50505	505056930
5	Perenjori (S)	57000	Perenjori (S)	535	53515	535157000
5	Perth (C)	57080				
5			Perth (C) - Inner	505	50505	505057081
5			Perth (C) - Remainder	505	50505	505057082
5	Pingelly (S)	57140	Pingelly (S)	520	52005	520057140
5	Plantagenet (S)	57210	Plantagenet (S)	515	51510	515107210
5	Port Hedland (T)	57280	Port Hedland (T)	540	54005	540057280
5	Quairading (S)	57350	Quairading (S)	525	52510	525107350
5	Ravensthorpe (S)	57420	Ravensthorpe (S)	530	53010	530107420
5	Rockingham (C)	57490	Rockingham (C)	505	50520	505207490
5	Roebourne (S)	57560	Roebourne (S)	540	54010	540107560
5	Sandstone (S)	57630	Sandstone (S)	535	53510	535107630
5	Serpentine-Jarrahdale (S)	57700	Serpentine-Jarrahdale (S)	505	50525	505257700
5	Shark Bay (S)	57770	Shark Bay (S)	535	53505	535057770
5	South Perth (C)	57840	South Perth (C)	505	50525	505257840
5	Stirling (C)	57910				
5			Stirling (C) - Central	505	50515	505157914
5			Stirling (C) - Coastal	505	50515	505157915
5			Stirling (C) - South-Eastern	505	50515	505157916
5	Subiaco (C)	57980	Subiaco (C)	505	50505	505057980
5	Swan (C)	58050	Swan (C)	505	50510	505108050
5	Tammin (S)	58190	Tammin (S)	525	52510	525108190
5	Three Springs (S)	58260	Three Springs (S)	535	53515	535158260
5	Toodyay (S)	58330	Toodyay (S)	525	52510	525108330
5	Trayning (S)	58400	Trayning (S)	525	52515	525158400
5	Upper Gascoyne (S)	58470	Upper Gascoyne (S)	535	53505	535058470
5	Victoria Park (T)	58510	Victoria Park (T)	505	50525	505258510
5	Victoria Plains (S)	58540	Victoria Plains (S)	525	52505	525058540
5	Vincent (T)	58570	Vincent (T)	505	50505	505058570
5	Wagin (S)	58610	Wagin (S)	520	52005	520058610
5	Wandering (S)	58680	Wandering (S)	520	52005	520058680
5	Wanneroo (C)	58760				
5			Wanneroo (C) - North-East	505	50515	505158761
5			Wanneroo (C) - North-West	505	50515	505158764
5			Wanneroo (C) - South	505	50515	505158767
5	Waroona (S)	58820	Waroona (S)	510	51010	510108820
5	West Arthur (S)	58890	West Arthur (S)	520	52005	520058890
5	Westonia (S)	59030	Westonia (S)	525	52515	525159030
5	Wickepin (S)	59100	Wickepin (S)	520	52005	520059100
5	Williams (S)	59170	Williams (S)	520	52005	520059170
5	Wiluna (S)	59250	Wiluna (S)	535	53510	535109250
5	Wongan-Ballidu (S)	59310	Wongan-Ballidu (S)	525	52510	525109310
5	Woodanilling (S)	59380	Woodanilling (S)	515	51505	515059380
5	Wyalkatchem (S)	59450	Wyalkatchem (S)	525	52510	525109450
5	Wyndham-East Kimberley (S)	59520	Wyndham-East Kimberley (S)	545	54505	545059520
5	Yalgoo (S)	59590	Yalgoo (S)	535	53510	535109590
5	Yilgarn (S)	59660	Yilgarn (S)	525	52515	525159660
5	York (S)	59730	York (S)	525	52510	525109730
5	Unincorporated WA	59399	Off-Shore Areas & Migratory	585	58501	585019779

TASMANIA

S/T	LGA Name	LGA	SLA Name	SD	SSD	SLA
6	Break O'Day (M)	60210	Break O'Day (M)	615	61515	615150210
6	Brighton (M)	60410	Brighton (M)	605	60505	605050410
6	Burnie (C)	60610				
6			Burnie (C) - Pt A	620	62005	620050611
6			Burnie (C) - Pt B	620	62010	620100612
6	Central Coast (M)	60810				
6			Central Coast (M) - Pt A	620	62005	620050811
6			Central Coast (M) - Pt B	620	62010	620100812
6	Central Highlands (M)	61010	Central Highlands (M)	610	61005	610051010
6	Circular Head (M)	61210	Circular Head (M)	620	62010	620101210
6	Clarence (C)	61410	Clarence (C)	605	60505	605051410
6	Derwent Valley (M)	61510				
6			Derwent Valley (M) - Pt A	605	60505	605051511
6			Derwent Valley (M) - Pt B	610	61005	610051512
6	Devonport (C)	61610	Devonport (C)	620	62005	620051610
6	Dorset (M)	61810	Dorset (M)	615	61515	615151810
6	Flinders (M)	62010	Flinders (M)	615	61515	615152010
6	George Town (M)	62210				
6			George Town (M) - Pt A	615	61505	615052211
6			George Town (M) - Pt B	615	61510	615102212
6	Glamorgan/Spring Bay (M)	62410	Glamorgan/Spring Bay (M)	610	61005	610052410
6	Glenorchy (C)	62610	Glenorchy (C)	605	60505	605052610
6	Hobart (C)	62810				
6			Hobart (C) - Inner	605	60505	605052811
6			Hobart (C) - Remainder	605	60505	605052812
6	Huon Valley (M)	63010	Huon Valley (M)	610	61005	610053010
6	Kentish (M)	63210	Kentish (M)	620	62010	620103210
6	King Island (M)	63410	King Island (M)	620	62010	620103410
6	Kingborough (M)	63610				
6			Kingborough (M) - Pt A	605	60505	605053611
6			Kingborough (M) - Pt B	610	61005	610053612
6	Latrobe (M)	63810				
6			Latrobe (M) - Pt A	620	62005	620053811
6			Latrobe (M) - Pt B	620	62010	620103812
6	Launceston (C)	64010				
6			Launceston (C) - Inner	615	61505	615054011
6			Launceston (C) - Pt B	615	61505	615054012
6			Launceston (C) - Pt C	615	61510	615104013
6	Meander Valley (M)	64210				
6			Meander Valley (M) - Pt A	615	61505	615054211
6			Meander Valley (M) - Pt B	615	61510	615104212
6	Northern Midlands (M)	64610				
6			Northern Midlands (M) - Pt A	615	61505	615054611
6			Northern Midlands (M) - Pt B	615	61510	615104612
6	Sorell (M)	64810				
6			Sorell (M) - Pt A	605	60505	605054811
6			Sorell (M) - Pt B	610	61005	610054812
6	Southern Midlands (M)	65010	Southern Midlands (M)	610	61005	610055010
6	Tasman (M)	65210	Tasman (M)	610	61005	610055210
6	Waratah/Wynyard (M)	65410				
6			Waratah/Wynyard (M) - Pt A	620	62005	620055411
6			Waratah/Wynyard (M) - Pt B	620	62010	620105412
6	West Coast (M)	65610	West Coast (M)	620	62015	620155610
6	West Tamar (M)	65810				
6			West Tamar (M) - Pt A	615	61505	615055811
6			West Tamar (M) - Pt B	615	61510	615105812
6	Unincorporated Tas	69399	Off-Shore Areas & Migratory	685	68501	685019779

NORTHERN TERRITORY

S/T	LGA Name	LGA	SLA Name	SD	SSD	SLA
7	Alice Springs (T)	70200				
7			Alice Springs (T) - Charles	710	71040	710400201
7			Alice Springs (T) - Heavitree	710	71040	710400203
7			Alice Springs (T) - Larapinta	710	71040	710400205
7			Alice Springs (T) - Ross	710	71040	710400207
7			Alice Springs (T) - Stuart	710	71040	710400208
7	Barkly (S)	70420				
7			Barkly (S) - Tennant Creek	710	71035	710350422
7			Barkly (S) Bal	710	71035	710350425
7	Belyuen (S)	70540	Belyuen (S)	710	71005	710050540
7	Central Desert (S)	70620	Central Desert (S)	710	71040	710400620
7	Coomalie (S)	70700	Coomalie (S)	710	71005	710050700
7	Darwin (C)	71000				
7			Alawa	705	70505	705051004
7			Anula	705	70505	705051008
7			Bayview-Woolner	705	70505	705051011
7			Brinkin	705	70505	705051014
7			City - Inner	705	70505	705051018
7			Coconut Grove	705	70505	705051024
7			Fannie Bay	705	70505	705051028
7			Jingili	705	70505	705051034
7			Karama	705	70505	705051038
7			Larrakeyah	705	70505	705051044
7			Leanyer	705	70505	705051048
7			Lee Point-Leanyer Swamp	705	70505	705051052
7			Ludmilla	705	70505	705051054
7			Malak	705	70505	705051058
7			Marrara	705	70505	705051064
7			Millner	705	70505	705051068
7			Moil	705	70505	705051074
7			Nakara	705	70505	705051078
7			Narrows	705	70505	705051084
7			Nightcliff	705	70505	705051088
7			Parap	705	70505	705051094
7			Rapid Creek	705	70505	705051098
7			Stuart Park	705	70505	705051104
7			The Gardens	705	70505	705051108
7			Tiwi	705	70505	705051114
7			Wagaman	705	70505	705051118
7			Wanguri	705	70505	705051124
7			Winnellie	705	70505	705051128
7			Wulagi	705	70505	705051134
7			City - Remainder	705	70505	705051138
7	East Arnhem (S)	71300	East Arnhem (S)	710	71025	710251300
7	Katherine (T)	72200	Katherine (T)	710	71030	710302200
7	Litchfield (M)	72300				
7			Litchfield (M) - Pt A	705	70520	705202304
7			Litchfield (M) - Pt B	705	70520	705202308
7	MacDonnell (S)	72330	MacDonnell (S)	710	71040	710402330
7	Palmerston (C)	72800				
7			Bakewell	705	70510	705102802
7			Driver	705	70510	705102804
7			Durack	705	70510	705102806
7			Gray	705	70510	705102808
7			Gunn-Palmerston City	705	70510	705102811
7			Moulden	705	70510	705102814
7			Woodroffe	705	70510	705102818
7			Palmerston (C) Bal	705	70510	705102824

NORTHERN TERRITORY *continued*

S/T	LGA Name	LGA	SLA Name	SD	SSD	SLA
7	Roper Gulf (S)	73600	Roper Gulf (S)	710	71030	710303600
7	Tiwi Islands (S)	74050	Tiwi Islands (S)	710	71010	710104050
7	Victoria-Daly (S)	74500				
7			Victoria-Daly (S) - Wadeye and OS	710	71030	710304505
7			Victoria-Daly (S) Bal	710	71030	710304508
7	Wagait (S)	74560	Wagait (S)	710	71005	710054560
7	West Arnhem (S)	74660				
7			West Arnhem (S) - Jabiru	710	71015	710154663
7			West Arnhem (S) Bal	710	71015	710154666
7	Unincorporated NT	79399				
7			Alyangula	710	71025	710250419
7			East Arm	705	70510	705101169
7			Finniss-Mary	710	71005	710051509
7			Nhulunbuy	710	71025	710252409
7			Yulara	710	71040	710406059
7			Off-Shore Areas & Migratory	785	78501	785019779

AUSTRALIAN CAPITAL TERRITORY

S/T	LGA Name	LGA	SLA Name	SD	SSD	SLA
8	Unincorporated ACT	89399				
8			Acton	805	80505	805050089
8			Ainslie	805	80505	805050189
8			Amaroo	805	80540	805400239
8			Aranda	805	80510	805100279
8			Banks	805	80525	805250339
8			Barton	805	80535	805350369
8			Belconnen Town Centre	805	80510	805100459
8			Belconnen - SSD Bal	805	80510	805100549
8			Bonner	805	80540	805400589
8			Bonython	805	80525	805250609
8			Braddon	805	80505	805050639
8			Bruce	805	80510	805100729
8			Calwell	805	80525	805250819
8			Campbell	805	80505	805050909
8			Casey	805	80540	805400939
8			Chapman	805	80520	805201089
8			Charnwood	805	80510	805101179
8			Chifley	805	80515	805151269
8			Chisholm	805	80525	805251359
8			City	805	80505	805051449
8			Conder	805	80525	805251549
8			Cook	805	80510	805101629
8			Crace	805	80540	805401649
8			Curtin	805	80515	805151719
8			Deakin	805	80535	805351809
8			Dickson	805	80505	805051889
8			Downer	805	80505	805051989
8			Duffy	805	80520	805202079
8			Dunlop	805	80510	805102139
8			Duntroon	805	80505	805052169
8			Evatt	805	80510	805102259
8			Fadden	805	80525	805252349
8			Farrer	805	80515	805152439
8			Fisher	805	80520	805202529
8			Florey	805	80510	805102619
8			Flynn	805	80510	805102709
8			Forde	805	80540	805402779
8			Forrest	805	80535	805352789
8			Franklin	805	80540	805402849
8			Fraser	805	80510	805102889
8			Fyshwick	805	80535	805352979
8			Garran	805	80515	805153069
8			Gilmore	805	80525	805253159
8			Giralang	805	80510	805103249
8			Gordon	805	80525	805253289
8			Gowrie	805	80525	805253339
8			Greenway	805	80525	805253379
8			Griffith	805	80535	805353429
8			Gungahlin	805	80540	805403519
8			Gungahlin-Hall - SSD Bal	805	80540	805403529
8			Hackett	805	80505	805053609
8			Hall	805	80540	805403689
8			Harman	805	80535	805353789
8			Harrison	805	80540	805403819
8			Hawker	805	80510	805103879
8			Higgins	805	80510	805103969
8			Holder	805	80520	805204059

AUSTRALIAN CAPITAL TERRITORY *continued*

S/T	LGA Name	LGA	SLA Name	SD	SSD	SLA
8			Holt	805	80510	805104149
8			Hughes	805	80515	805154239
8			Hume	805	80535	805354329
8			Isaacs	805	80515	805154419
8			Isabella Plains	805	80525	805254509
8			Jerrabomberra	805	80535	805354589
8			Kaleen	805	80510	805104779
8			Kambah	805	80525	805254869
8			Kingston	805	80535	805354959
8			Kowen	805	80505	805055049
8			Latham	805	80510	805105139
8			Lyneham	805	80505	805055229
8			Lyons	805	80515	805155319
8			McKellar	805	80510	805105409
8			Macarthur	805	80525	805255489
8			Macgregor	805	80510	805105589
8			Macquarie	805	80510	805105679
8			Majura	805	80505	805055769
8			Mawson	805	80515	805155859
8			Melba	805	80510	805105949
8			Mitchell	805	80540	805406039
8			Monash	805	80525	805256129
8			Narrabundah	805	80535	805356219
8			Ngunnawal	805	80540	805406249
8			Nicholls	805	80540	805406279
8			Oaks Estate	805	80535	805356309
8			O'Connor	805	80505	805056389
8			O'Malley	805	80515	805156489
8			Oxley	805	80525	805256579
8			Page	805	80510	805106669
8			Palmerston	805	80540	805406719
8			Parkes	805	80535	805356759
8			Pearce	805	80515	805156849
8			Phillip	805	80515	805156939
8			Pialligo	805	80535	805357029
8			Red Hill	805	80535	805357119
8			Reid	805	80505	805057209
8			Richardson	805	80525	805257289
8			Rivett	805	80520	805207389
8			Russell	805	80505	805057479
8			Scullin	805	80510	805107569
8			Spence	805	80510	805107659
8			Stirling	805	80520	805207749
8			Stromlo	805	80520	805207839
8			Symonston	805	80535	805357929
8			Theodore	805	80525	805258019
8			Torrens	805	80515	805158109
8			Tuggeranong - SSD Bal	805	80525	805258189
8			Turner	805	80505	805058289
8			Wanniassa	805	80525	805258379
8			Waramanga	805	80520	805208469
8			Watson	805	80505	805058559
8			Weetangera	805	80510	805108649
8			Weston	805	80520	805208739
8			Weston Creek-Stromlo - SSD Bal	805	80520	805208829
8			Yarralumla	805	80535	805358919
8			Remainder of ACT	810	81005	810059009

OTHER TERRITORIES

S/T	LGA Name	LGA	SLA Name	SD	SSD	SLA
9	Unincorp. Other Territories	99399				
9			Jervis Bay Territory	910	91005	910051009
9			Territory of Christmas Island	910	91005	910052009
9			Territory of Cocos (Keeling) Islands	910	91005	910053009
9			Off-Shore Areas & Migratory	985	98501	985019779

STATISTICAL REGION STRUCTURE — BROAD

ALL STATES, States/Territories, Major Statistical Regions, Statistical Regions

S/T	MSR	SR	Name	S/T	MSR	SR	Name
1			NEW SOUTH WALES	3 cont.			QUEENSLAND
	1		Sydney		1 cont.		Brisbane
		04	Inner Sydney			20	North BSD Balance
		08	Eastern Suburbs			24	Ipswich City
		12	St George-Sutherland		9		Balance of Queensland
		16	Canterbury-Bankstown			65	Gold Coast
		20	Fairfield-Liverpool			66	Sunshine Coast
		24	Outer South Western Sydney			69	West Moreton
		28	Inner Western Sydney			72	Wide Bay-Burnett
		32	Central Western Sydney			76	Darling Downs-South West
		36	North Western Sydney			80	Mackay-Fitzroy-Central West
		44	Lower Northern Sydney			84	Northern-North West
		48	Central Northern Sydney			88	Far North
		52	Northern Beaches				
		56	Central Coast	4			SOUTH AUSTRALIA
	9		Balance of New South Wales		1		Adelaide
		64	Hunter			04	Northern Adelaide
		68	Illawarra			08	Western Adelaide
		72	South Eastern			12	Eastern Adelaide
		76	Richmond-Tweed			16	Southern Adelaide
		80	Mid-North Coast		9		Balance of South Australia
		84	Northern			64	Northern and Western SA
		88	Far West-North Western			68	Southern and Eastern SA
		92	Central West	5			WESTERN AUSTRALIA
		96	Murray-Murrumbidgee		1		Perth
2			VICTORIA			04	Central Metropolitan
	1		Melbourne			08	East Metropolitan
		02	Outer Western Melbourne			12	North Metropolitan
		06	North Western Melbourne			16	South West Metropolitan
		08	Inner Melbourne			20	South East Metropolitan
		12	North Eastern Melbourne		9		Balance of Western Australia
		16	Inner Eastern Melbourne			64	Lower Western WA
		20	Southern Melbourne			68	Remainder - Balance WA
		24	Outer Eastern Melbourne	6			TASMANIA
		26	South Eastern Melbourne		1		Tasmania
		28	Mornington Peninsula			04	Tasmania
	9		Balance of Victoria	7			NORTHERN TERRITORY
		64	Barwon-Western District		1		Northern Territory
		68	Central Highlands-Wimmera			04	Northern Territory
		72	Loddon-Mallee	8			AUSTRALIAN CAPITAL TERRITORY
		74	Goulburn-Ovens-Murray		1		Australian Capital Territory
		76	All Gippsland			04	Australian Capital Territory
3			QUEENSLAND	9			OTHER TERRITORIES
	1		Brisbane		1		Other Territories
		04	Brisbane City Inner Ring			04	Other Territories
		08	Brisbane City Outer Ring				
		12	South and East BSD Balance				

STATISTICAL REGION STRUCTURE — DETAILED

NEW SOUTH WALES, States/Territories, Major Statistical Regions, Statistical Regions—Statistical Region Sectors, Statistical Local Areas

S/T	MSR	SR	SRS	SLA	Name	S/T	MSR	SR	SRS	SLA	Name
1					NEW SOUTH WALES	1					NEW SOUTH WALES
	1				Sydney						Sydney
		04			Inner Sydney						32 cont.
			1		Inner Sydney						Central Western Sydney
				1100	Botany Bay (C)						1 cont.
				4800	Leichhardt (A)				6253		Central Western Sydney
				5200	Marrickville (A)				6254		Parramatta (C) - North-West
				7201	Sydney (C) - Inner						Parramatta (C) - South
				7204	Sydney (C) - East						
				7205	Sydney (C) - South						
				7206	Sydney (C) - West						
		08			Eastern Suburbs						36
			1		Eastern Suburbs						North Western Sydney
				6550	Randwick (C)				1		North Western Sydney
				8050	Waverley (A)				0751		Blacktown (C) - North
				8500	Woollahra (A)				0752		Blacktown (C) - South-East
									0753		Blacktown (C) - South-West
									0900		Blue Mountains (C)
									3800		Hawkesbury (C)
									6351		Penrith (C) - East
									6354		Penrith (C) - West
		12			St George-Sutherland						44
			1		St George-Sutherland				1		Lower Northern Sydney
				4150	Hurstville (C)				4100		Lower Northern Sydney
				4450	Kogarah (C)				4700		Hunters Hill (A)
				6650	Rockdale (C)				5350		Lane Cove (A)
				7151	Sutherland Shire (A) - East				5950		Mosman (A)
				7152	Sutherland Shire (A) - West				6700		North Sydney (A)
									8250		Ryde (C)
											Willoughby (C)
		16			Canterbury-Bankstown						48
			1		Canterbury-Bankstown				1		Central Northern Sydney
				0351	Bankstown (C) - North-East				4001		Central Northern Sydney
				0353	Bankstown (C) - North-West				4004		Hornsby (A) - North
				0355	Bankstown (C) - South				4500		Hornsby (A) - South
				1550	Canterbury (C)				0501		Ku-ring-gai (A)
									0503		The Hills Shire (A) - Central
									0505		The Hills Shire (A) - North
											The Hills Shire (A) - South
		20			Fairfield-Liverpool						52
			1		Fairfield-Liverpool				1		Northern Beaches
				2851	Fairfield (C) - East				5150		Northern Beaches
				2854	Fairfield (C) - West				6370		Manly (A)
				4901	Liverpool (C) - East				8000		Pittwater (A)
				4904	Liverpool (C) - West						Warringah (A)
		24			Outer South Western Sydney						56
			1		Outer South Western Sydney				1		Central Coast
				1450	Camden (A)				3101		Central Coast
				1501	Campbelltown (C) - North				3104		Gosford (C) - East
				1504	Campbelltown (C) - South				8551		Gosford (C) - West
				8400	Wollondilly (A)				8554		Wyong (A) - North-East
											Wyong (A) - South and West
		28			Inner Western Sydney						9
			1		Inner Western Sydney						Balance of New South Wales
				0150	Ashfield (A)						64
				1300	Burwood (A)				1		Hunter
				1521	Canada Bay (A) - Concord				1720		Newcastle
				1524	Canada Bay (A) - Drummoyne				4651		Cessnock (C)
				7100	Strathfield (A)				4653		Lake Macquarie (C) - East
									4655		Lake Macquarie (C) - North
									5050		Lake Macquarie (C) - West
									5903		Maitland (C)
									5904		Newcastle (C) - Inner City
									5905		Newcastle (C) - Outer West
									6400		Newcastle (C) - Throsby
											Port Stephens (A)

NEW SOUTH WALES, States/Territories, Major Statistical Regions, Statistical Regions—Statistical Region Sectors, Statistical Local Areas *continued*

<i>S/T</i>	<i>MSR</i>	<i>SR</i>	<i>SRS</i>	<i>SLA</i>	<i>Name</i>	<i>S/T</i>	<i>MSR</i>	<i>SR</i>	<i>SRS</i>	<i>SLA</i>	<i>Name</i>
1					NEW SOUTH WALES	1					NEW SOUTH WALES
9					Balance of New South Wales	9					Balance of New South Wales
64					Hunter	80					Mid-North Coast
2					Hunter SD Bal	1					Mid-North Coast
2700					Dungog (A)	0600					Bellingen (A)
3050					Gloucester (A)	1736					Clarence Valley (A) - Coast
3400					Great Lakes (A)	1737					Clarence Valley (A) - Grafton
5650					Muswellbrook (A)	1738					Clarence Valley (A) Bal
7000					Singleton (A)	1801					Coffs Harbour (C) - Pt A
7620					Upper Hunter Shire (A)	1804					Coffs Harbour (C) - Pt B
68					Illawarra	3350					Greater Taree (C)
1					Wollongong	4350					Kempsey (A)
4400					Kiama (A)	5700					Nambucca (A)
6900					Shellharbour (C)	6381					Port Macquarie-Hastings (A) - Pt A
8451					Wollongong (C) - Inner	6385					Port Macquarie-Hastings (A) - Pt B
8454					Wollongong (C) Bal	8859					Lord Howe Island
3					Nowra-Bomaderry	84					Northern
6951					Shoalhaven (C) - Pt A	1					Northern
4					Illawarra SD Bal	0111					Armidale Dumaresq (A) - City
6952					Shoalhaven (C) - Pt B	0112					Armidale Dumaresq (A) Bal
8350					Wingecarribee (A)	3010					Glen Innes Severn (A)
72					South Eastern	3550					Gunnedah (A)
1					South Eastern	3650					Guyra (A)
0550					Bega Valley (A)	3660					Gwydir (A)
1000					Bombala (A)	4201					Inverell (A) - Pt A
1050					Boorowa (A)	4202					Inverell (A) - Pt B
2050					Cooma-Monaro (A)	4920					Liverpool Plains (A)
2750					Eurobodalla (A)	5300					Moree Plains (A)
3311					Goulburn Mulwaree (A) - Goulburn	5750					Narrabri (A)
3314					Goulburn Mulwaree (A) Bal	7311					Tamworth Regional (A) - Pt A
3700					Harden (A)	7314					Tamworth Regional (A) - Pt B
6181					Palerang (A) - Pt A	7400					Tenterfield (A)
6184					Palerang (A) - Pt B	7650					Uralla (A)
6470					Queanbeyan (C)	7850					Walcha (A)
7050					Snowy River (A)	88					Far West-North Western
7640					Upper Lachlan Shire (A)	1					Far West-North Western
8710					Yass Valley (A)	0950					Bogan (A)
8750					Young (A)	1150					Bourke (A)
76					Richmond-Tweed	1200					Brewarrina (A)
1					Richmond-Tweed	1250					Broken Hill (C)
0250					Ballina (A)	1700					Central Darling (A)
1350					Byron (A)	1750					Cobar (A)
4550					Kyogle (A)	2150					Coonamble (A)
4851					Lismore (C) - Pt A	2601					Dubbo (C) - Pt A
4854					Lismore (C) - Pt B	2604					Dubbo (C) - Pt B
6611					Richmond Valley (A) - Casino	2950					Gilgandra (A)
6612					Richmond Valley (A) Bal	5271					Mid-Western Regional (A) - Pt A
7554					Tweed (A) - Tweed-Heads	5850					Narromine (A)
7556					Tweed (A) - Tweed Coast	7900					Walgett (A)
7558					Tweed (A) - Pt B	7950					Warren (A)
						8020					Warrumbungle Shire (A)
						8150					Wellington (A)
						8809					Unincorp. Far West
						9779					Off-Shore Areas & Migratory

NEW SOUTH WALES, States/Territories, Major Statistical Regions, Statistical Regions—Statistical Region Sectors, Statistical Local Areas *continued*

<i>S/T</i>	<i>MSR</i>	<i>SR</i>	<i>SRS</i>	<i>SLA</i>	<i>Name</i>	<i>S/T</i>	<i>MSR</i>	<i>SR</i>	<i>SRS</i>	<i>SLA</i>	<i>Name</i>
1					NEW SOUTH WALES	1					NEW SOUTH WALES
	9				Balance of New South Wales		9				Balance of New South Wales
		92			Central West			96			Murray-Murrumbidgee
			1		Central West				1		Murray-Murrumbidgee
				0471	Bathurst Regional (A) - Pt A					2200	Cootamundra (A)
				0473	Bathurst Regional (A) - Pt B					2300	Corowa Shire (A)
				0800	Bland (A)					2500	Deniliquin (A)
				0850	Blayney (A)					3371	Greater Hume Shire (A) - Pt A
				1400	Cabonne (A)					3374	Greater Hume Shire (A) - Pt B
				2350	Cowra (A)					3450	Griffith (C)
				2900	Forbes (A)					3500	Gundagai (A)
				4600	Lachlan (A)					3850	Hay (A)
				4870	Lithgow (C)					4250	Jerilderie (A)
				5274	Mid-Western Regional (A) - Pt B					4300	Junee (A)
				6100	Oberon (A)					4750	Leeton (A)
				6150	Orange (C)					4950	Lockhart (A)
				6200	Parkes (A)					5500	Murray (A)
				8100	Weddin (A)					5550	Murrumbidgee (A)
		96			Murray-Murrumbidgee					5800	Narrandera (A)
			1		Murray-Murrumbidgee					7350	Temora (A)
				0050	Albury (C)					7450	Tumbarumba (A)
				0300	Balranald (A)					7500	Tumut Shire (A)
				0650	Berrigan (A)					7700	Urana (A)
				1600	Carrathool (A)					7751	Wagga Wagga (C) - Pt A
				1860	Conargo (A)					7754	Wagga Wagga (C) - Pt B
				2000	Coolamon (A)					7800	Wakool (A)
										8200	Wentworth (A)

VICTORIA, States/Territories, Major Statistical Regions, Statistical Regions—Statistical Region Sectors, Statistical Local Areas

<i>S/T</i>	<i>MSR</i>	<i>SR</i>	<i>SRS</i>	<i>SLA</i>	<i>Name</i>	<i>S/T</i>	<i>MSR</i>	<i>SR</i>	<i>SRS</i>	<i>SLA</i>	<i>Name</i>
2					VICTORIA	2					VICTORIA
1					Melbourne	1					Melbourne
	02				Outer Western Melbourne		16				Inner Eastern Melbourne
	1				Outer Western Melbourne		1				Inner Eastern Melbourne
				1181	Brimbank (C) - Keilor					4211	Manningham (C) - East
				1182	Brimbank (C) - Sunshine					4214	Manningham (C) - West
				3111	Hobsons Bay (C) - Altona					4971	Monash (C) - South-West
				3112	Hobsons Bay (C) - Williamstown					4974	Monash (C) - Waverley East
				4330	Maribymong (C)					4975	Monash (C) - Waverley West
				4651	Melton (S) - East					6981	Whitehorse (C) - Box Hill
				4654	Melton (S) Bal					6984	Whitehorse (C) - Nunawading E.
				5063	Moonee Valley (C) - Essendon					6985	Whitehorse (C) - Nunawading W.
				5065	Moonee Valley (C) - West						
				7261	Wyndham (C) - North		20				Southern Melbourne
				7264	Wyndham (C) - South		1				Southern Melbourne
				7267	Wyndham (C) - West					0911	Bayside (C) - Brighton
										0912	Bayside (C) - South
	06				North Western Melbourne					2311	Glen Eira (C) - Caulfield
	1				North Western Melbourne					2314	Glen Eira (C) - South
				3271	Hume (C) - Broadmeadows					3431	Kingston (C) - North
				3274	Hume (C) - Craigieburn					3434	Kingston (C) - South
				3275	Hume (C) - Sunbury					6352	Stonnington (C) - Malvern
				5251	Moreland (C) - Brunswick						
				5252	Moreland (C) - Coburg		24				Outer Eastern Melbourne
				5253	Moreland (C) - North		1				Outer Eastern Melbourne
										3672	Knox (C) - North-East
	08				Inner Melbourne					3673	Knox (C) - North-West
	1				Inner Melbourne					3674	Knox (C) - South
				4601	Melbourne (C) - Inner					4411	Maroondah (C) - Croydon
				4605	Melbourne (C) - S'bank-D'lards					4412	Maroondah (C) - Ringwood
				4608	Melbourne (C) - Remainder					7451	Yarra Ranges (S) - Central
				5901	Port Phillip (C) - St Kilda					7452	Yarra Ranges (S) - Dandenongs
				5902	Port Phillip (C) - West					7453	Yarra Ranges (S) - Lilydale
				6351	Stonnington (C) - Prahran					7454	Yarra Ranges (S) - North
				7351	Yarra (C) - North					7456	Yarra Ranges (S) - Seville
				7352	Yarra (C) - Richmond						
							26				South Eastern Melbourne
	12				North Eastern Melbourne		1				South Eastern Melbourne
	1				North Eastern Melbourne					1452	Cardinia (S) - North
				0661	Banyule (C) - Heidelberg					1453	Cardinia (S) - Pakenham
				0662	Banyule (C) - North					1454	Cardinia (S) - South
				1891	Darebin (C) - Northcote					1612	Casey (C) - Berwick
				1892	Darebin (C) - Preston					1613	Casey (C) - Cranbourne
				5713	Nillumbik (S) - South					1616	Casey (C) - Hallam
				5715	Nillumbik (S) - South-West					1618	Casey (C) - South
				5718	Nillumbik (S) Bal					2671	Gr. Dandenong (C) - Dandenong
				7071	Whittlesea (C) - North					2674	Gr. Dandenong (C) Bal
				7075	Whittlesea (C) - South-East						
				7076	Whittlesea (C) - South-West						
							28				Mornington Peninsula
	16				Inner Eastern Melbourne		1				Mornington Peninsula
	1				Inner Eastern Melbourne					2171	Frankston (C) - East
				1111	Boroondara (C) - Camberwell N.					2174	Frankston (C) - West
				1112	Boroondara (C) - Camberwell S.					5341	Mornington Psula (S) - East
				1113	Boroondara (C) - Hawthorn					5344	Mornington Psula (S) - South
				1114	Boroondara (C) - Kew					5345	Mornington Psula (S) - West

VICTORIA, States/Territories, Major Statistical Regions, Statistical Regions—Statistical Region Sectors, Statistical Local Areas *continued*

<i>S/T</i>	<i>MSR</i>	<i>SR</i>	<i>SRS</i>	<i>SLA</i>	<i>Name</i>	<i>S/T</i>	<i>MSR</i>	<i>SR</i>	<i>SRS</i>	<i>SLA</i>	<i>Name</i>
2					VICTORIA	2					VICTORIA
9					Balance of Victoria	9					Balance of Victoria
64					Barwon-Western District	68					Central Highlands-Wimmera
1					Barwon-Western District	1					Central Highlands-Wimmera
				1751	Colac-Otway (S) - Colac					3191	Horsham (RC) - Central
				1754	Colac-Otway (S) - North					3194	Horsham (RC) Bal
				1755	Colac-Otway (S) - South					5151	Moorabool (S) - Bacchus Marsh
				1831	Corangamite (S) - North					5154	Moorabool (S) - Ballan
				1832	Corangamite (S) - South					5155	Moorabool (S) - West
				2411	Glenelg (S) - Heywood					5811	N. Grampians (S) - St Arnaud
				2412	Glenelg (S) - North					5814	N. Grampians (S) - Stawell
				2413	Glenelg (S) - Portland					5991	Pyrenees (S) - North
				2491	Golden Plains (S) - North-West					5994	Pyrenees (S) - South
				2492	Golden Plains (S) - South-East					6890	West Wimmera (S)
				2751	Bellarine - Inner					7631	Yarriambiack (S) - North
				2752	Corio - Inner					7632	Yarriambiack (S) - South
				2753	Geelong						
				2754	Geelong West	72					Loddon-Mallee
				2755	Newtown	1					Loddon-Mallee
				2756	South Barwon - Inner					1271	Buloke (S) - North
				2757	Greater Geelong (C) - Pt B					1272	Buloke (S) - South
				2758	Greater Geelong (C) - Pt C					1671	C. Goldfields (S) - M'borough
				5491	Moyne (S) - North-East					1674	C. Goldfields (S) Bal
				5493	Moyne (S) - North-West					2250	Gannawarra (S)
				5496	Moyne (S) - South					2621	Gr. Bendigo (C) - Central
				6080	Queenscliffe (B)					2622	Gr. Bendigo (C) - Eaglehawk
				6261	S. Grampians (S) - Hamilton					2623	Gr. Bendigo (C) - Inner East
				6264	S. Grampians (S) - Wannon					2624	Gr. Bendigo (C) - Inner North
				6265	S. Grampians (S) Bal					2625	Gr. Bendigo (C) - Inner West
				6493	Surf Coast (S) - East					2626	Gr. Bendigo (C) - S'saye
				6495	Surf Coast (S) - West					2628	Gr. Bendigo (C) - Pt B
				6730	Warrnambool (C)					3943	Loddon (S) - North
				8469	Lady Julia Percy Island					3945	Loddon (S) - South
68					Central Highlands-Wimmera					4131	Macedon Ranges (S) - Kyneton
1					Central Highlands-Wimmera					4134	Macedon Ranges (S) - Romsey
				0260	Ararat (RC)					4135	Macedon Ranges (S) Bal
				0571	Ballarat (C) - Central					4781	Mildura (RC) - Pt A
				0572	Ballarat (C) - Inner North					4782	Mildura (RC) - Pt B
				0573	Ballarat (C) - North					5431	Mount Alexander (S) - C'maine
				0574	Ballarat (C) - South					5434	Mount Alexander (S) Bal
				2911	Hepburn (S) - East					6611	Swan Hill (RC) - Central
				2912	Hepburn (S) - West					6614	Swan Hill (RC) - Robinvale
				2980	Hindmarsh (S)					6616	Swan Hill (RC) Bal

QUEENSLAND, States/Territories, Major Statistical Regions, Statistical Regions—Statistical Region Sectors, Statistical Local Areas

S/T	MSR	SR	SRS	SLA	Name	S/T	MSR	SR	SRS	SLA	Name
3					QUEENSLAND	3					QUEENSLAND
	1				Brisbane						Brisbane
		04			Brisbane City Inner Ring						Brisbane City Inner Ring
			1		City Core						
				1067	Bowen Hills					3	Eastern Inner
				1143	City - Inner					1432	Norman Park
				1146	City - Remainder					4	Southern Inner
				1187	Dutton Park					1015	Annerley
				1227	Fortitude Valley					1214	Fairfield
				1274	Herston					1247	Greenslopes
				1277	Highgate Hill					1282	Holland Park
				1304	Kangaroo Point					1285	Holland Park West
				1315	Kelvin Grove					1391	Moorooka
				1378	Milton					1563	Tarragindi
				1421	New Farm					1645	Yeerongpilly
				1427	Newstead					1648	Yeronga
				1454	Paddington					5	Western Inner
				1481	Red Hill					1132	Chelmer
				1525	South Brisbane					1162	Corinda
				1528	Spring Hill					1241	Graceville
				1607	West End					1293	Indooroopilly
				1631	Woolloongabba					1506	St Lucia
			2		Northern Inner					1522	Sherwood
				1004	Albion					1558	Taringa
				1007	Alderley					1574	Toowong
				1026	Ascot					08	Brisbane City Outer Ring
				1031	Ashgrove					1	Northern Outer
				1048	Bardon					1034	Aspley
				1151	Clayfield					1037	Bald Hills
				1206	Enoggera					1045	Banyo
				1244	Grange					1064	Boondall
				1255	Hamilton					1072	Bracken Ridge
				1271	Hendra					1075	Bridgeman Downs
				1312	Kedron					1078	Brighton
				1345	Lutwyche					1121	Carseldine
				1424	Newmarket					1135	Chermside
				1446	Nundah					1138	Chermside West
				1533	Stafford					1173	Deagon
				1536	Stafford Heights					1211	Everton Park
				1618	Wilston					1217	Ferny Grove
				1623	Windsor					1236	Geebung
				1634	Woolloowin					1326	Keperra
			3		Eastern Inner					1353	McDowall
				1042	Balmoral					1383	Mitchelton
				1086	Bulimba					1435	Northgate
				1097	Camp Hill					1442	Nudgee
				1102	Cannon Hill					1467	Pinkenba-Eagle Farm
				1108	Carindale					1514	Sandgate
				1113	Carina					1556	Taigum-Fitzgibbon
				1116	Carina Heights					1567	The Gap
				1157	Coorparoo					1585	Upper Kedron
				1195	East Brisbane					1593	Virginia
				1258	Hawthorne					1604	Wavell Heights
				1397	Morningside					1653	Zillmere

QUEENSLAND, States/Territories, Major Statistical Regions, Statistical Regions—Statistical Region Sectors, Statistical Local Areas *continued*

<i>S/T</i>	<i>MSR</i>	<i>SR</i>	<i>SRS</i>	<i>SLA</i>	<i>Name</i>	<i>S/T</i>	<i>MSR</i>	<i>SR</i>	<i>SRS</i>	<i>SLA</i>	<i>Name</i>
3					QUEENSLAND	3					QUEENSLAND
1					Brisbane	1					Brisbane
08					Brisbane City Outer Ring	08					Brisbane City Outer Ring
2					Eastern Outer	4					Western Outer
1057					Belmont-Mackenzie	1306					Karana Downs-Lake Manchester
1091					Burbank	1318					Kenmore
1123					Chandler-Capalaba West	1323					Kenmore Hills
1251					Gumdale-Ransome	1375					Middle Park
1265					Hemmant-Lytton	1386					Moggill
1337					Lota	1408					Mount Ommaney
1364					Manly	1451					Oxley
1367					Manly West	1465					Pinjarra Hills
1394					Moreton Island	1473					Pullenvale
1413					Murarrie	1484					Richlands
1571					Tingalpa	1487					Riverhills
1601					Wakerley	1517					Seventeen Mile Rocks
1637					Wynnum	1596					Wacol
1642					Wynnum West	1612					Westlake
3					Southern Outer	12					South and East BSD Balance
1001					Acacia Ridge	1					Logan City
1012					Algester	4595					Beenleigh
1023					Archerfield	4597					Bethania-Waterford
1094					Calamvale	4601					Browns Plains
1154					Coopers Plains	4603					Carbrook-Cornubia
1198					Eight Mile Plains	4605					Daisy Hill-Priestdale
1331					Kuraby	4606					Eagleby
1356					MacGregor	4607					Edens Landing-Holmview
1372					Mansfield	4608					Greenbank-Boronia Heights
1402					Mount Gravatt	4611					Jimboomba-Logan Village
1405					Mount Gravatt East	4612					Kingston
1416					Nathan	4615					Loganholme
1456					Pallara-Heathwood-Larapinta	4618					Loganlea
1463					Parkinson-Drewvale	4623					Marsden
1492					Robertson	4626					Mt Warren Park
1495					Rochedale	4627					Park Ridge-Logan Reserve
1498					Rocklea	4631					Rochedale South
1503					Runcorn	4634					Shailer Park
1511					Salisbury	4637					Slacks Creek
1541					Stretton-Karawatha	4642					Springwood
1547					Sunnybank	4645					Tanah Merah
1552					Sunnybank Hills	4651					Underwood
1588					Upper Mount Gravatt	4654					Waterford West
1615					Willawong	4655					Wolffdene-Bahrs Scrub
1626					Wishart	4656					Woodridge
4					Western Outer	4					Redland City
1018					Anstead	6251					Alexandra Hills
1053					Bellbowrie	6254					Birkdale
1084					Brookfield (incl. Brisbane Forest Park)	6257					Capalaba
1127					Chapel Hill	6262					Cleveland
1167					Darra-Sumner	6264					Ormiston
1176					Doolandella-Forest Lake	6265					Redland Bay
1184					Durack	6267					Sheldon-Mt Cotton
1203					Ellen Grove	6268					Thorneside
1222					Fig Tree Pocket	6271					Thornlands
1288					Inala	6273					Victoria Point
1296					Jamboree Heights	6276					Wellington Point
1301					Jindalee	6283					Redland (C) Bal

QUEENSLAND, States/Territories, Major Statistical Regions, Statistical Regions—Statistical Region Sectors, Statistical Local Areas *continued*

S/T	MSR	SR	SRS	SLA	Name	S/T	MSR	SR	SRS	SLA	Name
3					QUEENSLAND	3					QUEENSLAND
1					Brisbane	9					Balance of Queensland
20					North BSD Balance	65					Gold Coast
1					Caboolture	3					Gold Coast
				5019	Bribie Island				3543		Helensvale
				5021	Burpengary-Narangba				3547		Hope Island
				5023	Caboolture Central				3552		Jacobs Well-Alberton
				5025	Caboolture East				3556		Kingsholme-Upper Coomera
				5027	Caboolture Hinterland				3555		Main Beach-South Stradbroke
				5028	Caboolture Midwest				3562		Mermaid Wtrs-Clear Is. Wtrs
				5039	Deception Bay				3563		Miami
				5056	Morayfield				3564		Molendinar
3					Pine Rivers				3566		Mudgeeraba-Reedy Creek
				5013	Albany Creek				3567		Nerang
				5016	Bray Park				3574		Ormeau-Yatala
				5033	Central Pine West				3568		Oxenford-Maudsland
				5037	Dakabin-Kallangur-M. Downs				3572		Pacific Pines-Gaven
				5043	Griffin-Mango Hill				3573		Palm Beach
				5047	Hills District				3576		Paradise Point-Runaway Bay
				5051	Lawnton				3578		Parkwood-Arundel
				5058	Petrie				3581		Pimpama-Coomera
				5067	Strathpine-Brendale				3582		Robina
				5068	Moreton Bay (R) Bal				3585		Southport
5					Redcliffe				3587		Surfers Paradise
				5035	Clontarf				3592		Varsity Lakes
				5053	Margate-Woody Point				3593		Worongary-Tallai
				5063	Redcliffe-Scarborough	66					Sunshine Coast
				5065	Rothwell-Kippa-Ring	1					Sunshine Coast
24					Ipswich City				6713		Buderim
1					Ipswich City				6716		Caloundra Hinterland
				3962	Ipswich (C) - Central				6718		Caloundra North
				3965	Ipswich (C) - East				6721		Caloundra South
				3966	Ipswich (C) - North				6723		Coolum-Mudjimba
				3971	Ipswich (C) - South-West				6725		Glass House Country
				3976	Ipswich (C) - West				6728		Kawana
9					Balance of Queensland				6733		Maroochy Hinterland
65					Gold Coast				6738		Maroochydore
3					Gold Coast				6744		Mooloolaba
				3502	Ashmore-Benowa				6748		Nambour
				3508	Biggera Waters-Labrador				6753		Noosa Hinterland
				3511	Bilinga-Tugun				6755		Noosa-Noosaville
				3514	Broadbeach-Mermaid Beach				6761		Paynter-Petrie Creek
				3515	Broadbeach Waters				6763		Sunshine-Peregian
				3517	Bundall				6772		Tewantin
				3521	Burleigh Heads	69					West Moreton
				3523	Burleigh Waters	1					West Moreton
				3525	Carrara-Merrimac				4582		Lockyer Valley (R) - Gatton
				3527	Coolangatta				4584		Lockyer Valley (R) - Laidley
				3531	Coomabah				6512		Scenic Rim (R) - Beaudesert
				3533	Currumbin				6514		Scenic Rim (R) - Boonah
				3534	Currumbin Valley-Tallebudgera				6516		Scenic Rim (R) - Tamborine
				3535	Currumbin Waters						Canungra
				3537	Elanora				6582		Somerset (R) - Esk
				3538	Guanaba-Springbrook				6584		Somerset (R) - Kilcoy

QUEENSLAND, States/Territories, Major Statistical Regions, Statistical Regions—Statistical Region Sectors, Statistical Local Areas *continued*

<i>S/T</i>	<i>MSR</i>	<i>SR</i>	<i>SRS</i>	<i>SLA</i>	<i>Name</i>	<i>S/T</i>	<i>MSR</i>	<i>SR</i>	<i>SRS</i>	<i>SLA</i>	<i>Name</i>
3	<i>cont.</i>				QUEENSLAND	3	<i>cont.</i>				QUEENSLAND
9	<i>cont.</i>				Balance of Queensland	9	<i>cont.</i>				Balance of Queensland
72					Wide Bay-Burnett	76	<i>cont.</i>				Darling Downs-South West
1					Wide Bay-Burnett	2					South West
1822					Bundaberg (R) - Bundaberg	0300					Balonne (S)
1824					Bundaberg (R) - Burnett Pt A	1750					Bulloo (S)
1825					Bundaberg (R) - Burnett Pt B	5600					Murweh (S)
1827					Bundaberg (R) - Isis	5800					Paroo (S)
1828					Bundaberg (R) - Kolan	6150					Quilpie (S)
2330					Cherbourg (S)	6412					Roma (R) - Bendemere
3222					Fraser Coast (R) - Hervey Bay Pt A	6414					Roma (R) - Booringa
3223					Fraser Coast (R) - Hervey Bay Pt B	6415					Roma (R) - Bungil
3225					Fraser Coast (R) - Maryborough	6417					Roma (R) - Roma
3227					Fraser Coast (R) - Woocoo-Tiaro	6418					Roma (R) - Warroo
3622					Gympie (R) - Cooloola						
3624					Gympie (R) - Gympie	80					Mackay-Fitzroy-Central West
3626					Gympie (R) - Kilkivan	1					Mackay
5761					North Burnett (R) - Biggenden	3982					Isaac (R) - Belyando
5762					North Burnett (R) - Eidsvold	3984					Isaac (R) - Broadsound
5763					North Burnett (R) - Gayndah	3986					Isaac (R) - Nebo
5764					North Burnett (R) - Monto	4772					Mackay (R) - Mackay Pt A
5765					North Burnett (R) - Mundubbera	4773					Mackay (R) - Mackay Pt B
5766					North Burnett (R) - Perry	4775					Mackay (R) - Mirani
6632					South Burnett (R) - Kingaroy	4777					Mackay (R) - Sarina
6634					South Burnett (R) - Murgon	7342					Whitsunday (R) - Bowen
6636					South Burnett (R) - Nanango	7345					Whitsunday (R) - Whitsunday
6638					South Burnett (R) - Wondai	2					Fitzroy
76					Darling Downs-South West	0370					Banana (S)
1					Darling Downs	2272					Central Highlands (R) - Bauhinia
6912					Cambooya	2274					Central Highlands (R) - Duaringa
6914					Clifton	2276					Central Highlands (R) - Emerald
6916					Crow's Nest	2278					Central Highlands (R) - Peak Downs
2662					Dalby (R) - Chinchilla	3362					Gladstone (R) - Calliope Pt A
2663					Dalby (R) - Dalby	3364					Gladstone (R) - Calliope Pt B
2665					Dalby (R) - Murilla-Wandoan	3366					Gladstone (R) - Gladstone
2666					Dalby (R) - Tara	3368					Gladstone (R) - Miriam Vale
2668					Dalby (R) - Wambo	6362					Rockhampton (R) - Fitzroy Pt A
3612					Goondiwindi (R) - Goondiwindi	6363					Rockhampton (R) - Fitzroy Pt B
3614					Goondiwindi (R) - Inglewood	6365					Rockhampton (R) - Livingstone Pt A
3616					Goondiwindi (R) - Waggamba	6366					Rockhampton (R) - Livingstone Pt B
6921					Gowrie	6367					Rockhampton (R) - Mount Morgan
6923					Greenmount	6368					Rockhampton (R) - Rockhampton
6926					Highfields	7550					Woorabinda (S)
6928					Jondaryan	3					Central West
6931					Millmerran	0412					Barcaldine (R) - Aramac
6933					Pittsworth	0416					Barcaldine (R) - Barcaldine
6935					Rosalie	0418					Barcaldine (R) - Jericho
6662					Southern Downs (R) - Allora	0450					Barcoo (S)
6665					Southern Downs (R) - Killarney	0762					Blackall Tambo (R) - Blackall
6666					Southern Downs (R) - Stanthorpe	0765					Blackall Tambo (R) - Tambo
6667					Southern Downs (R) - Warwick	0900					Boulia (S)
6668					Southern Downs (R) - West	2750					Diamantina (S)
6937					Toowoomba Central	4712					Longreach (R) - Ilfracombe
6941					Toowoomba North-East	4714					Longreach (R) - Isisford
6943					Toowoomba North-West	4716					Longreach (R) - Longreach
6945					Toowoomba South-East	7400					Winton (S)
6946					Toowoomba West						
6947					Westbrook						

QUEENSLAND, States/Territories, Major Statistical Regions, Statistical Regions—Statistical Region Sectors, Statistical Local Areas *continued*

<i>S/T MSR SR SRS SLA</i>	<i>Name</i>	<i>S/T MSR SR SRS SLA</i>	<i>Name</i>
<i>3 cont.</i>	QUEENSLAND	<i>3 cont.</i>	QUEENSLAND
<i>9 cont.</i>	Balance of Queensland	<i>9 cont.</i>	Balance of Queensland
84	Northern-North West	88 cont.	Far North
1	Northern	<i>1 cont.</i>	Far North
7001	Aitkenvale	2065	Cairns (R) - Central Suburbs
1900	Burdekin (S)	2066	Cairns (R) - City
2312	Charters Towers (R) - Charters Towers	2067	Cairns (R) - Douglas
2314	Charters Towers (R) - Dalrymple	2068	Cairns (R) - Mt Whitfield
7003	City	2072	Cairns (R) - Northern Suburbs
7005	Condon-Rasmussen-Bohle Basin	2074	Cairns (R) - Trinity
7007	Cranbrook	2076	Cairns (R) - Western Suburbs
7012	Currajong	2078	Cairns (R) - Pt B
7014	Douglas	2262	Cassowary Coast (R) - Cardwell
7015	Garbutt	2264	Cassowary Coast (R) - Johnstone
7018	Gulliver	2500	Cook (S)
7023	Heatley	2600	Croydon (S)
7026	Hermit Park	3100	Etheridge (S)
3800	Hinchinbrook (S)	3830	Hope Vale (S)
7027	Hyde Park-Mysterton	4420	Kowanyama (S)
7028	Kelso	4570	Lockhart River (S)
7030	Kirwan	4830	Mapoon (S)
7031	Magnetic Island	5670	Napranum (S)
7033	Mt Louisa-Mt St John-Bohle	5781	Northern Peninsula Area (R) - Bamaga
7034	Mundingburra	5783	Northern Peninsula Area (R) - Injinoo
7038	Murray	5784	Northern Peninsula Area (R) - New Mapoon
7041	North Ward-Castle Hill	5786	Northern Peninsula Area (R) - Seisia
7043	Northern Beaches-Pinnacles	5788	Northern Peninsula Area (R) - Umagico
7044	Oonoonba-Idalia-Cluden	6070	Pormpuraaw (S)
7047	Pallarenda-Shelley Beach	6812	Tablelands (R) - Atherton
5790	Palm Island (S)	6814	Tablelands (R) - Eacham
7051	Pimlico	6816	Tablelands (R) - Herberton
7054	Railway Estate	6818	Tablelands (R) - Mareeba
7058	Rosslea	6950	Torres (S)
7062	Rowes Bay-Belgian Gardens	6963	Torres Strait Island (R) - Badu
7065	South Townsville	6965	Torres Strait Island (R) - Boigu
7068	Stuart-Roseneath	6968	Torres Strait Island (R) - Dauan
7071	Vincent	6972	Torres Strait Island (R) - Erub
7074	West End	6974	Torres Strait Island (R) - Hammond
7076	Woodstock-Cleveland-Ross	6976	Torres Strait Island (R) - Iama
7078	Wulguru	6978	Torres Strait Island (R) - Kubin
2	North West	6982	Torres Strait Island (R) - Mabuag
1950	Burke (S)	6984	Torres Strait Island (R) - Mer
2250	Carpentaria (S)	6986	Torres Strait Island (R) - Poruma
2450	Cloncurry (S)	6992	Torres Strait Island (R) - Saibai
2770	Doomadgee (S)	6993	Torres Strait Island (R) - St Pauls
3200	Flinders (S)	6995	Torres Strait Island (R) - Ugar
4800	McKinlay (S)	6996	Torres Strait Island (R) - Warraber
5250	Mornington (S)	6998	Torres Strait Island (R) - Yorke
5300	Mount Isa (C)	7300	Weipa (T)
6300	Richmond (S)	7570	Wujal Wujal (S)
88	Far North	7600	Yarrabah (S)
1	Far North	9779	Off-Shore Areas & Migratory
0250	Aurukun (S)		
2062	Cairns (R) - Barron		

SOUTH AUSTRALIA, States/Territories, Major Statistical Regions, Statistical Regions—Statistical Region Sectors, Statistical Local Areas

S/T	MSR	SR	SRS	SLA	Name	S/T	MSR	SR	SRS	SLA	Name
4					SOUTH AUSTRALIA	4	cont.				SOUTH AUSTRALIA
	1				Adelaide		1	cont.			Adelaide
		04			Northern Adelaide			16	cont.		Southern Adelaide
			1		Northern Adelaide				1	cont.	Southern Adelaide
				2030	Gawler (T)				4065		Marion (C) - South
				5681	Playford (C) - East Central				4341		Mitcham (C) - Hills
				5683	Playford (C) - Elizabeth				4344		Mitcham (C) - North-East
				5684	Playford (C) - Hills				4345		Mitcham (C) - West
				5686	Playford (C) - West				5341		Onkaparinga (C) - Hackham
				5688	Playford (C) - West Central				5342		Onkaparinga (C) - Hills
				5891	Port Adel. Enfield (C) - East				5343		Onkaparinga (C) - Morphett
				5894	Port Adel. Enfield (C) - Inner				5344		Onkaparinga (C) - North Coast
				7141	Salisbury (C) - Central				5345		Onkaparinga (C) - Reservoir
				7143	Salisbury (C) - Inner North				5346		Onkaparinga (C) - South Coast
				7144	Salisbury (C) - North-East				5347		Onkaparinga (C) - Woodcroft
				7146	Salisbury (C) - South-East						
				7148	Salisbury (C) Bal		9				Balance of South Australia
				7701	Tea Tree Gully (C) - Central			64			Northern and Western SA
				7704	Tea Tree Gully (C) - Hills				1		Northern and Western SA
				7705	Tea Tree Gully (C) - North					0250	Anangu Pitjantjatjara (AC)
				7708	Tea Tree Gully (C) - South					0430	Barunga West (DC)
		08			Western Adelaide					1010	Ceduna (DC)
			1		Western Adelaide					1140	Clare and Gilbert Valleys (DC)
				1061	Charles Sturt (C) - Coastal					1190	Cleve (DC)
				1064	Charles Sturt (C) - Inner East					1330	Cooper Pedy (DC)
				1065	Charles Sturt (C) - Inner West					1560	Copper Coast (DC)
				1068	Charles Sturt (C) - North-East					1750	Elliston (DC)
				5895	Port Adel. Enfield (C) - Coast					1830	Flinders Ranges (DC)
				5896	Port Adel. Enfield (C) - Park					1960	Franklin Harbour (DC)
				5897	Port Adel. Enfield (C) - Port					2110	Goyder (DC)
				8411	West Torrens (C) - East					3220	Kimba (DC)
				8414	West Torrens (C) - West					3710	Lower Eyre Peninsula (DC)
				8899	Unincorp. Western					4000	Maralinga Tjarutja (AC)
		12			Eastern Adelaide					4830	Mount Remarkable (DC)
			1		Eastern Adelaide					5120	Northern Areas (DC)
				0070	Adelaide (C)					5400	Orroroo/Carrieton (DC)
				0121	Adelaide Hills (DC) - Central					5540	Peterborough (DC)
				0124	Adelaide Hills (DC) - Ranges					6090	Port Augusta (C)
				0701	Burnside (C) - North-East					6300	Port Lincoln (C)
				0704	Burnside (C) - South-West					6451	Port Pirie C Dists (M) - City
				0911	Campbelltown (C) - East					6454	Port Pirie C Dists (M) Bal
				0914	Campbelltown (C) - West					6970	Roxby Downs (M)
				5291	Norw. Pham St Ptrs (C) - East					7490	Streaky Bay (DC)
				5294	Norw. Pham St Ptrs (C) - West					7910	Tumby Bay (DC)
				6510	Prospect (C)					8130	Wakefield (DC)
				7981	Unley (C) - East					8540	Whyalla (C)
				7984	Unley (C) - West					3570	Wudinna (DC)
				8260	Walkerville (M)					8831	Yorke Peninsula (DC) - North
		16			Southern Adelaide					8834	Yorke Peninsula (DC) - South
			1		Southern Adelaide					8969	Unincorp. Yorke
				2601	Holdfast Bay (C) - North					9179	Unincorp. Lincoln
				2604	Holdfast Bay (C) - South					9249	Unincorp. West Coast
				4061	Marion (C) - Central					9389	Unincorp. Whyalla
				4064	Marion (C) - North					9459	Unincorp. Pirie
										9529	Unincorp. Flinders Ranges
										9589	Unincorp. Far North

SOUTH AUSTRALIA, States/Territories, Major Statistical Regions, Statistical Regions—Statistical Region Sectors, Statistical Local Areas *continued*

<i>S/T</i>	<i>MSR</i>	<i>SR</i>	<i>SRS</i>	<i>SLA</i>	<i>Name</i>	<i>S/T</i>	<i>MSR</i>	<i>SR</i>	<i>SRS</i>	<i>SLA</i>	<i>Name</i>
4					SOUTH AUSTRALIA	4					SOUTH AUSTRALIA
9					Balance of South Australia	9					Balance of South Australia
68					Southern and Eastern SA	68					Southern and Eastern SA
1					Southern and Eastern SA	1					Southern and Eastern SA
	0125				Adelaide Hills (DC) - North		4551				Mount Barker (DC) - Central
	0128				Adelaide Hills (DC) - Bal		4554				Mount Barker (DC) - Bal
	0221				Alexandrina (DC) - Coastal		4620				Mount Gambier (C)
	0224				Alexandrina (DC) - Strathalbyn		5040				Murray Bridge (RC)
	0311				Barossa (DC) - Angaston		5090				Naracoorte and Lucindale (DC)
	0314				Barossa (DC) - Barossa		6671				Renmark Paringa (DC) - Paringa
	0315				Barossa (DC) - Tanunda		6674				Renmark Paringa (DC) - Renmark
	0521				Berri & Barmera (DC) - Barmera		6860				Robe (DC)
	0524				Berri & Barmera (DC) - Berri		7290				Southern Mallee (DC)
	2250				Grant (DC)		7630				Tatiara (DC)
	2750				Kangaroo Island (DC)		7800				The Coorong (DC)
	3080				Karoonda East Murray (DC)		8050				Victor Harbor (C)
	3360				Kingston (DC)		8341				Wattle Range (DC) - East
	3650				Light (RegC)		8344				Wattle Range (DC) - West
	3791				Loxton Waikerie (DC) - East		8750				Yankalilla (DC)
	3794				Loxton Waikerie (DC) - West		9039				Unincorp. Riverland
	3920				Mallala (DC)		9109				Unincorp. Murray Mallee
	4210				Mid Murray (DC)		9779				Off-Shore Areas & Migratory

WESTERN AUSTRALIA, States/Territories, Major Statistical Regions, Statistical Regions—Statistical Region Sectors, Statistical Local Areas

S/T	MSR	SR	SRS	SLA	Name	S/T	MSR	SR	SRS	SLA	Name
5					WESTERN AUSTRALIA	5					WESTERN AUSTRALIA
	1				Perth						Balance of Western Australia
		04			Central Metropolitan			64			Lower Western WA
			1		Central Metropolitan				1		Lower Western WA
				1310	Cambridge (T)					0081	Albany (C) - Central
				1750	Claremont (T)					0084	Albany (C) Bal
				2170	Cottesloe (T)					0280	Augusta-Margaret River (S)
				5740	Mosman Park (T)					0630	Boddington (S)
				6580	Nedlands (C)					0770	Boyup Brook (S)
				6930	Peppermint Grove (S)					0840	Bridgetown-Greenbushes (S)
				7081	Perth (C) - Inner					0910	Brookton (S)
				7082	Perth (C) - Remainder					1080	Broomehill-Tambellup (S)
				7980	Subiaco (C)					1190	Bunbury (C)
				8570	Vincent (T)					1260	Busselton (S)
		08			East Metropolitan					1401	Capel (S) - Pt A
			1		East Metropolitan					1404	Capel (S) - Pt B
				0350	Bassendean (T)					1890	Collie (S)
				0420	Bayswater (C)					2100	Corrigin (S)
				4200	Kalamunda (S)					2240	Cranbrook (S)
				6090	Mundaring (S)					2310	Cuballing (S)
				8050	Swan (C)					2661	Dardanup (S) - Pt A
		12			North Metropolitan					2664	Dardanup (S) - Pt B
			1		North Metropolitan					2730	Denmark (S)
				4171	Joondalup (C) - North					2870	Donnybrook-Balingup (S)
				4174	Joondalup (C) - South					3010	Dumbleyung (S)
				7914	Stirling (C) - Central					3640	Gnowangerup (S)
				7915	Stirling (C) - Coastal					3991	Harvey (S) - Pt A
				7916	Stirling (C) - South-Eastern					3994	Harvey (S) - Pt B
				8761	Wanneroo (C) - North-East					4130	Jerramungup (S)
				8764	Wanneroo (C) - North-West					4340	Katanning (S)
				8767	Wanneroo (C) - South					4480	Kent (S)
		16			South West Metropolitan					4550	Kojonup (S)
			1		South West Metropolitan					4620	Kondinin (S)
				1820	Cockburn (C)					4760	Kulin (S)
				3150	East Fremantle (T)					4900	Lake Grace (S)
				3431	Fremantle (C) - Inner					5110	Mandurah (C)
				3432	Fremantle (C) - Remainder					5180	Manjimup (S)
				4830	Kwinana (T)					6230	Murray (S)
				5320	Melville (C)					6300	Nannup (S)
				7490	Rockingham (C)					6440	Narrogin (T)
		20			South East Metropolitan					6510	Narrogin (S)
			1		South East Metropolitan					7140	Pingelly (S)
				0210	Armadale (C)					7210	Plantagenet (S)
				0490	Belmont (C)					8610	Wagin (S)
				1330	Canning (C)					8680	Wandering (S)
				3780	Gosnells (C)					8820	Waroona (S)
				7700	Serpentine-Jarrahdale (S)					8890	West Arthur (S)
				7840	South Perth (C)					9100	Wickepin (S)
				8510	Victoria Park (T)					9170	Williams (S)
										9380	Woodanilling (S)

WESTERN AUSTRALIA, States/Territories, Major Statistical Regions, Statistical Regions—Statistical Region Sectors, Statistical Local Areas *continued*

<i>S/T</i>	<i>MSR</i>	<i>SR</i>	<i>SRS</i>	<i>SLA</i>	<i>Name</i>	<i>S/T</i>	<i>MSR</i>	<i>SR</i>	<i>SRS</i>	<i>SLA</i>	<i>Name</i>
5	<i>cont.</i>				WESTERN AUSTRALIA	5	<i>cont.</i>				WESTERN AUSTRALIA
9	<i>cont.</i>				Balance of Western Australia	9	<i>cont.</i>				Balance of Western Australia
68					Remainder - Balance WA	68	<i>cont.</i>				Remainder - Balance WA
1					Remainder - Balance WA	1	<i>cont.</i>				Remainder - Balance WA
				0250	Ashburton (S)					5530	Mingenew (S)
				0560	Beverley (S)					5600	Moora (S)
				0980	Broome (S)					5670	Morawa (S)
				1120	Bruce Rock (S)					5810	Mount Magnet (S)
				1470	Carnamah (S)					5880	Mount Marshall (S)
				1540	Carnarvon (S)					5950	Mukinbudin (S)
				1610	Chapman Valley (S)					6020	Mullewa (S)
				1680	Chittering (S)					6160	Murchison (S)
				1960	Coolgardie (S)					6370	Narembeen (S)
				2030	Coorow (S)					6620	Ngaanyatjarraku (S)
				2380	Cue (S)					6732	Northam
				2450	Cunderdin (S)					6735	Northam Town
				2520	Dalwallinu (S)					6790	Northampton (S)
				2590	Dandaragan (S)					6860	Nungarin (S)
				2800	Derby-West Kimberley (S)					7000	Perenjori (S)
				2940	Dowerin (S)					7280	Port Hedland (T)
				3080	Dundas (S)					7350	Quairading (S)
				3220	East Pilbara (S)					7420	Ravensthorpe (S)
				3290	Esperance (S)					7560	Roebourne (S)
				3360	Exmouth (S)					7630	Sandstone (S)
				3522	Geraldton					7770	Shark Bay (S)
				3570	Gingin (S)					8190	Tammin (S)
				3710	Goomalling (S)					8260	Three Springs (S)
				3524	Greenough - Pt A					8330	Toodyay (S)
				3526	Greenough - Pt B					8400	Trayning (S)
				3920	Halls Creek (S)					8470	Upper Gascoyne (S)
				4060	Irwin (S)					8540	Victoria Plains (S)
				4281	Kalgoorlie/Boulder (C) - Pt A					9030	Westonia (S)
				4284	Kalgoorlie/Boulder (C) - Pt B					9250	Wiluna (S)
				4410	Kellerberrin (S)					9310	Wongan-Ballidu (S)
				4690	Koorda (S)					9450	Wyalkatchem (S)
				4970	Laverton (S)					9520	Wyndham-East Kimberley (S)
				5040	Leonora (S)					9590	Yalgoo (S)
				5250	Meekatharra (S)					9660	Yilgarn (S)
				5390	Menzies (S)					9730	York (S)
				5460	Merredin (S)					9779	Off-Shore Areas & Migratory

TASMANIA, States/Territories, Major Statistical Regions, Statistical Regions—Statistical Region Sectors, Statistical Local Areas

S/T	MSR	SR	SRS	SLA	Name	S/T	MSR	SR	SRS	SLA	Name
6					TASMANIA	6					TASMANIA
	1				Tasmania			1			Tasmania
		04			Tasmania				04		Tasmania
			1		Greater Hobart-Southern					2	Northern
				0410	Brighton (M)					4012	Launceston (C) - Pt B
				1010	Central Highlands (M)					4013	Launceston (C) - Pt C
				1410	Clarence (C)					4211	Meander Valley (M) - Pt A
				1511	Derwent Valley (M) - Pt A					4212	Meander Valley (M) - Pt B
				1512	Derwent Valley (M) - Pt B					4611	Northern Midlands (M) - Pt A
				2410	Glamorgan/Spring Bay (M)					4612	Northern Midlands (M) - Pt B
				2610	Glenorchy (C)					5811	West Tamar (M) - Pt A
				2811	Hobart (C) - Inner					5812	West Tamar (M) - Pt B
				2812	Hobart (C) - Remainder					9779	Off-Shore Areas & Migratory
				3010	Huon Valley (M)						
				3611	Kingborough (M) - Pt A				3		Mersey-Lyell
				3612	Kingborough (M) - Pt B					0611	Burnie (C) - Pt A
				4811	Sorell (M) - Pt A					0612	Burnie (C) - Pt B
				4812	Sorell (M) - Pt B					0811	Central Coast (M) - Pt A
				5010	Southern Midlands (M)					0812	Central Coast (M) - Pt B
				5210	Tasman (M)					1210	Circular Head (M)
			2		Northern					1610	Devonport (C)
				0210	Break O'Day (M)					3210	Kentish (M)
				1810	Dorset (M)					3410	King Island (M)
				2010	Flinders (M)					3811	Latrobe (M) - Pt A
				2211	George Town (M) - Pt A					3812	Latrobe (M) - Pt B
				2212	George Town (M) - Pt B					5411	Waratah/Wynyard (M) - Pt A
				4011	Launceston (C) - Inner					5412	Waratah/Wynyard (M) - Pt B
										5610	West Coast (M)

NORTHERN TERRITORY, States/Territories, Major Statistical Regions, Statistical Regions—Statistical Region Sectors, Statistical Local Areas

S/T	MSR	SR	SRS	SLA	Name	S/T	MSR	SR	SRS	SLA	Name
7					NORTHERN TERRITORY	7					NORTHERN TERRITORY
	1				Northern Territory						Northern Territory
		04			Northern Territory						Northern Territory
			1		Darwin						Darwin
				1004	Alawa					1108	The Gardens
				1008	Anula					1114	Tiwi
				2802	Bakewell					1118	Wagaman
				1011	Bayview-Woolner					1124	Wanguri
				1014	Brinkin					1128	Winnellie
				1018	City - Inner					2818	Woodroffe
				1138	City - Remainder					1134	Wulagi
				1024	Coconut Grove						
				2804	Driver			2			Balance Northern Territory
				2806	Durack					0201	Alice Springs (T) - Charles
				1169	East Arm					0203	Alice Springs (T) - Heavitree
				1028	Fannie Bay					0205	Alice Springs (T) - Larapinta
				2808	Gray					0207	Alice Springs (T) - Ross
				2811	Gunn-Palmerston City					0208	Alice Springs (T) - Stuart
				1034	Jingili					0419	Alyangula
				1038	Karama					0422	Barkly (S) - Tennant Creek
				1044	Larrakeyah					0425	Barkly (S) Bal
				1048	Leanyer					0540	Belyuen (S)
				1052	Lee Point-Leanyer Swamp					0620	Central Desert (S)
				2304	Litchfield (M) - Pt A					0700	Coomalie (S)
				2308	Litchfield (M) - Pt B					1300	East Arnhem (S)
				1054	Ludmilla					1509	Finniss-Mary
				1058	Malak					2200	Katherine (T)
				1064	Marrara					2330	MacDonnell (S)
				1068	Millner					2409	Nhulunbuy
				1074	Moil					3600	Roper Gulf (S)
				2814	Moulden					4050	Tiwi Islands (S)
				1078	Nakara					4505	Victoria-Daly (S) - Wadeye and OS
				1084	Narrows					4508	Victoria-Daly (S) Bal
				1088	Nightcliff					4560	Wagait (S)
				2824	Palmerston (C) Bal					4663	West Arnhem (S) - Jabiru
				1094	Parap					4666	West Arnhem (S) Bal
				1098	Rapid Creek					6059	Yulara
				1104	Stuart Park					9779	Off-Shore Areas & Migratory

AUSTRALIAN CAPITAL TERRITORY, States/Territories, Major Statistical Regions, Statistical Regions—Statistical Region Sectors, Statistical Local Areas

S/T	MSR	SR	SRS	SLA	Name	S/T	MSR	SR	SRS	SLA	Name
8					AUSTRALIAN CAPITAL TERRITORY	8					AUSTRALIAN CAPITAL TERRITORY
	1				Australian Capital Territory						Australian Capital Territory
		04			Australian Capital Territory						Australian Capital Territory
			1		Australian Capital Territory					1	Australian Capital Territory
				0089	Acton					3969	Higgins
				0189	Ainslie					4059	Holder
				0239	Amaroo					4149	Holt
				0279	Aranda					4239	Hughes
				0339	Banks					4329	Hume
				0369	Barton					4419	Isaacs
				0459	Belconnen Town Centre					4509	Isabella Plains
				0549	Belconnen - SSD Bal					4589	Jerrabomberra
				0589	Bonner					4779	Kaleen
				0609	Bonython					4869	Kambah
				0639	Braddon					4959	Kingston
				0729	Bruce					5049	Kowen
				0819	Calwell					5139	Latham
				0909	Campbell					5229	Lyneham
				0939	Casey					5319	Lyons
				1089	Chapman					5409	McKellar
				1179	Charnwood					5489	Macarthur
				1269	Chifley					5589	Macgregor
				1359	Chisholm					5679	Macquarie
				1449	City					5769	Majura
				1549	Conder					5859	Mawson
				1629	Cook					5949	Melba
				1649	Crace					6039	Mitchell
				1719	Curtin					6129	Monash
				1809	Deakin					6219	Narrabundah
				1889	Dickson					6249	Ngunnawal
				1989	Downer					6279	Nicholls
				2079	Duffy					6309	Oaks Estate
				2139	Dunlop					6389	O'Connor
				2169	Duntroon					6489	O'Malley
				2259	Evatt					6579	Oxley
				2349	Fadden					6669	Page
				2439	Farrer					6719	Palmerston
				2529	Fisher					6759	Parkes
				2619	Florey					6849	Pearce
				2709	Flynn					6939	Phillip
				2779	Forde					7029	Pialligo
				2789	Forrest					7119	Red Hill
				2849	Franklin					7209	Reid
				2889	Fraser					7289	Richardson
				2979	Fyshwick					7389	Rivett
				3069	Garran					7479	Russell
				3159	Gilmore					7569	Scullin
				3249	Giralang					7659	Spence
				3289	Gordon					7749	Stirling
				3339	Gowrie					7839	Stromlo
				3379	Greenway					7929	Symonston
				3429	Griffith					8019	Theodore
				3519	Gungahlin					8109	Torrens
				3529	Gungahlin-Hall - SSD Bal					8189	Tuggeranong - SSD Bal
				3609	Hackett					8289	Turner
				3689	Hall					8379	Wanniassa
				3789	Harman					8469	Waramanga
				3819	Harrison					8559	Watson
				3879	Hawker					8649	Weetangera

AUSTRALIAN CAPITAL TERRITORY, States/Territories, Major Statistical Regions, Statistical Regions—Statistical Region Sectors, Statistical Local Areas *continued*

S/T	MSR	SR	SRS	SLA	Name	S/T	MSR	SR	SRS	SLA	Name
8					AUSTRALIAN CAPITAL TERRITORY	8					AUSTRALIAN CAPITAL TERRITORY
	1				Australian Capital Territory		1				Australian Capital Territory
		04			Australian Capital Territory			04			Australian Capital Territory
			1		Australian Capital Territory				1		Australian Capital Territory
				8739	Weston					8919	Yarralumla
				8829	Weston Creek-Stromlo - SSD Bal					9009	Remainder of ACT

OTHER TERRITORIES, States/Territories, Major Statistical Regions, Statistical Regions—Statistical Region Sectors, Statistical Local Areas

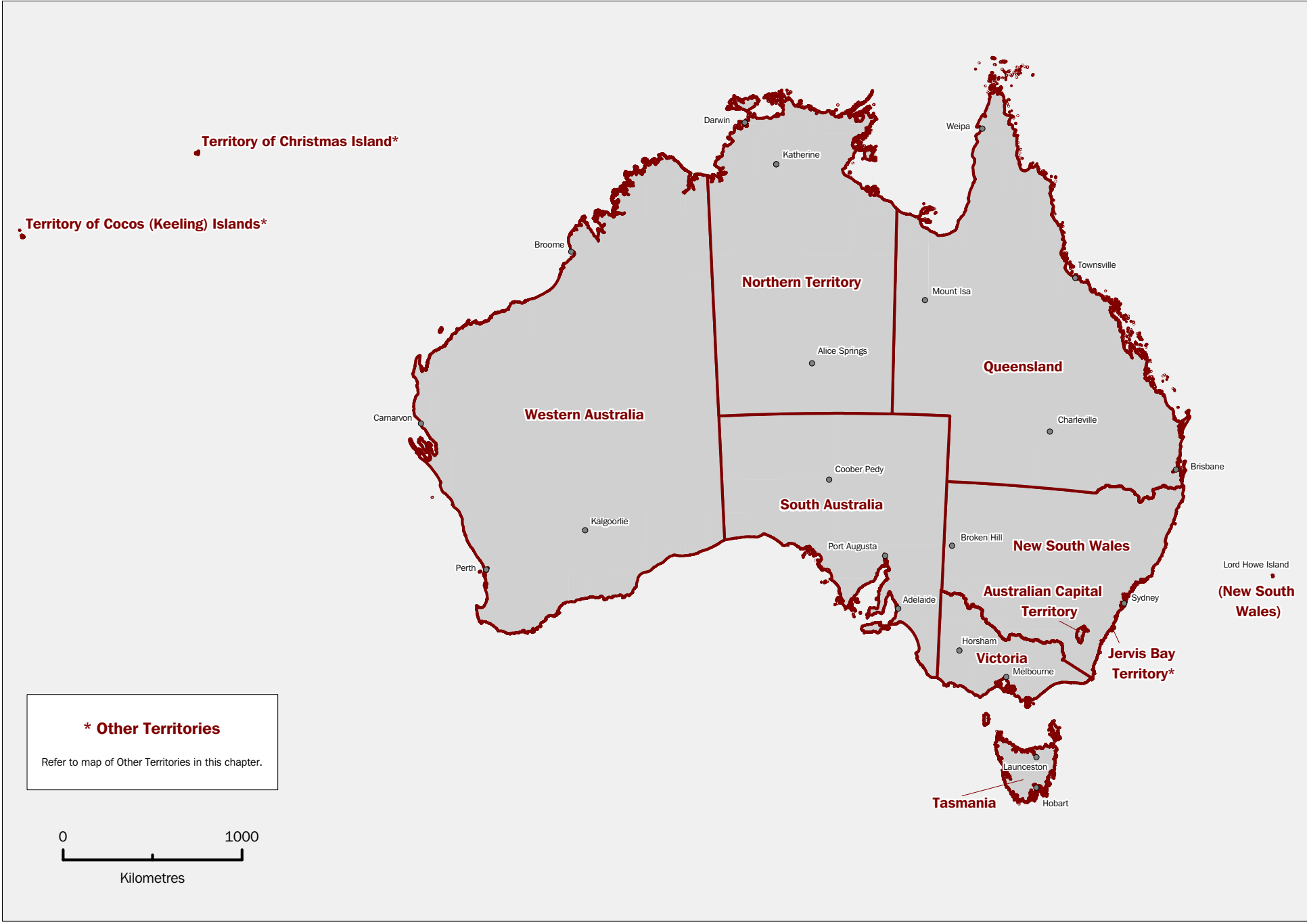
S/T	MSR	SR	SRS	SLA	Name	S/T	MSR	SR	SRS	SLA	Name
9					OTHER TERRITORIES	9					OTHER TERRITORIES
	1				Other Territories		1				Other Territories
		04			Other Territories			04			Other Territories
			1		Other Territories				2		Balance Other Territories
				1009	Jervis Bay Territory					9779	Off-Shore Areas & Migratory
				2009	Territory of Christmas Island						
				3009	Territory of Cocos (Keeling) Islands						

CHAPTER **16**

MAPS

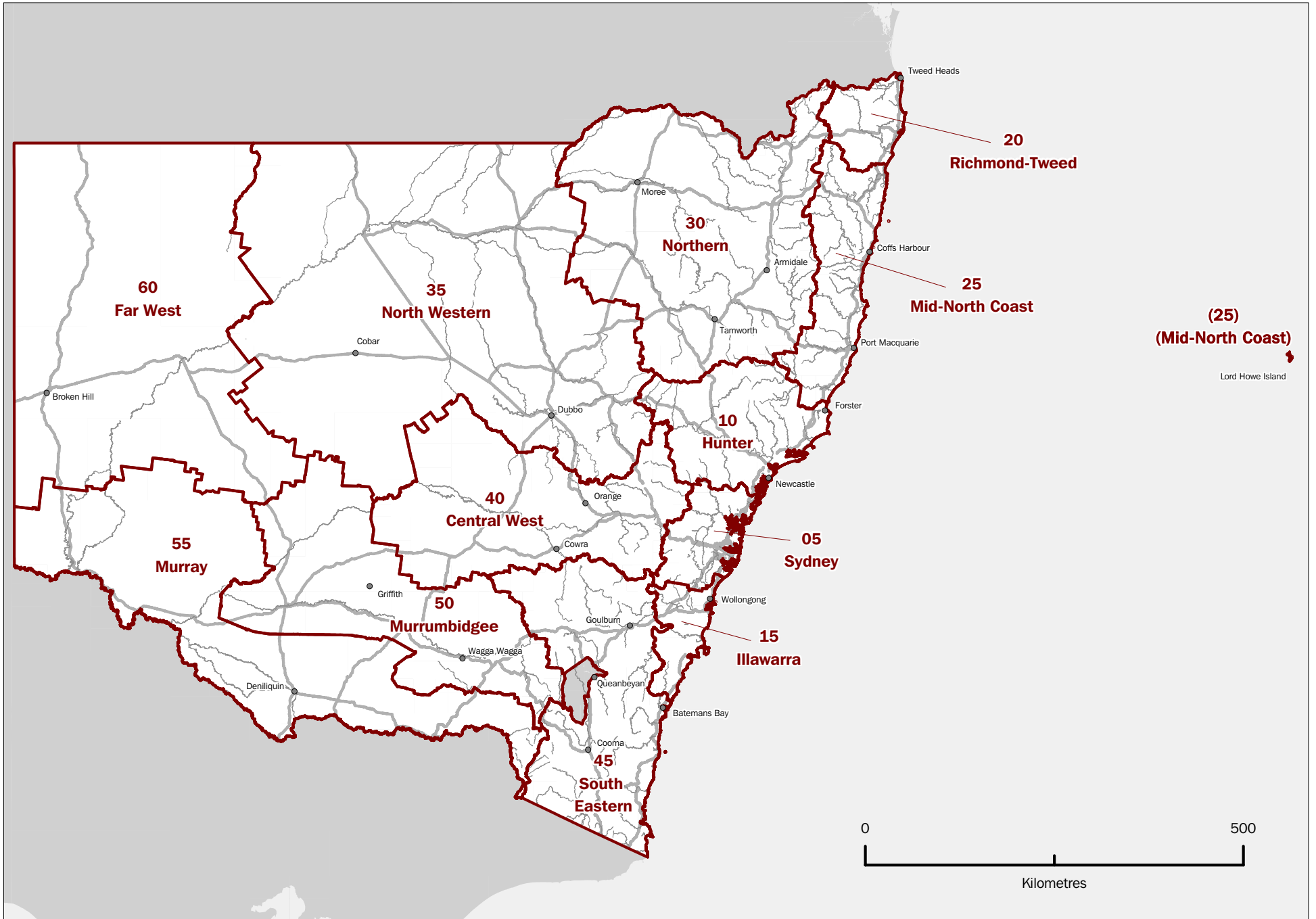
CONTENTS

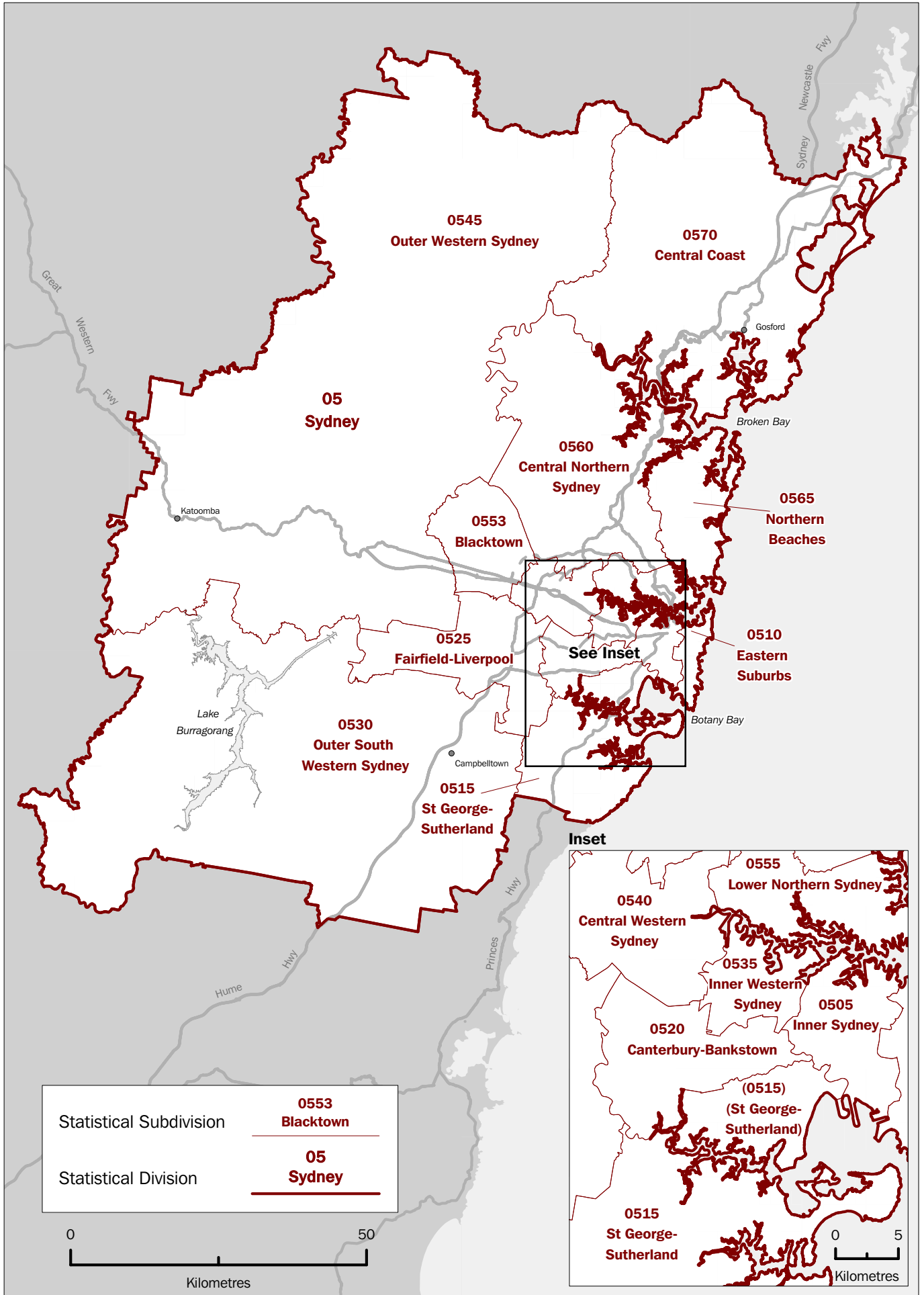
	<i>page</i>
Geographic Australia	143
New South Wales	144
Victoria	152
Queensland	160
South Australia	174
Western Australia	182
Tasmania	189
Northern Territory	194
Australian Capital Territory	199
Other Territories	202



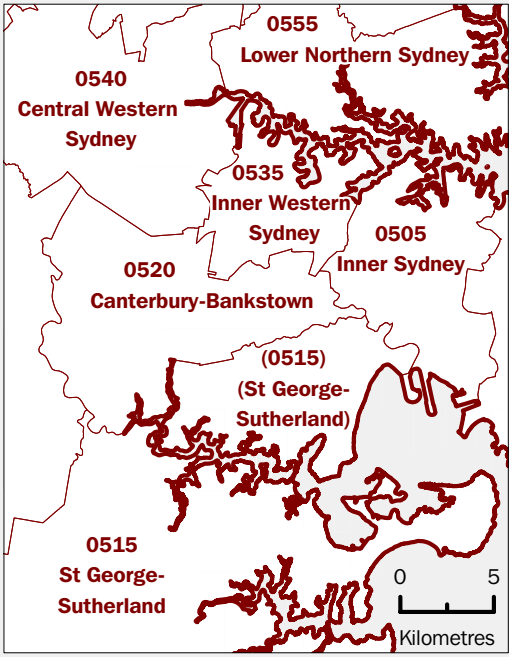
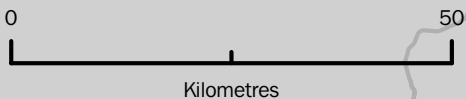
*** Other Territories**
Refer to map of Other Territories in this chapter.

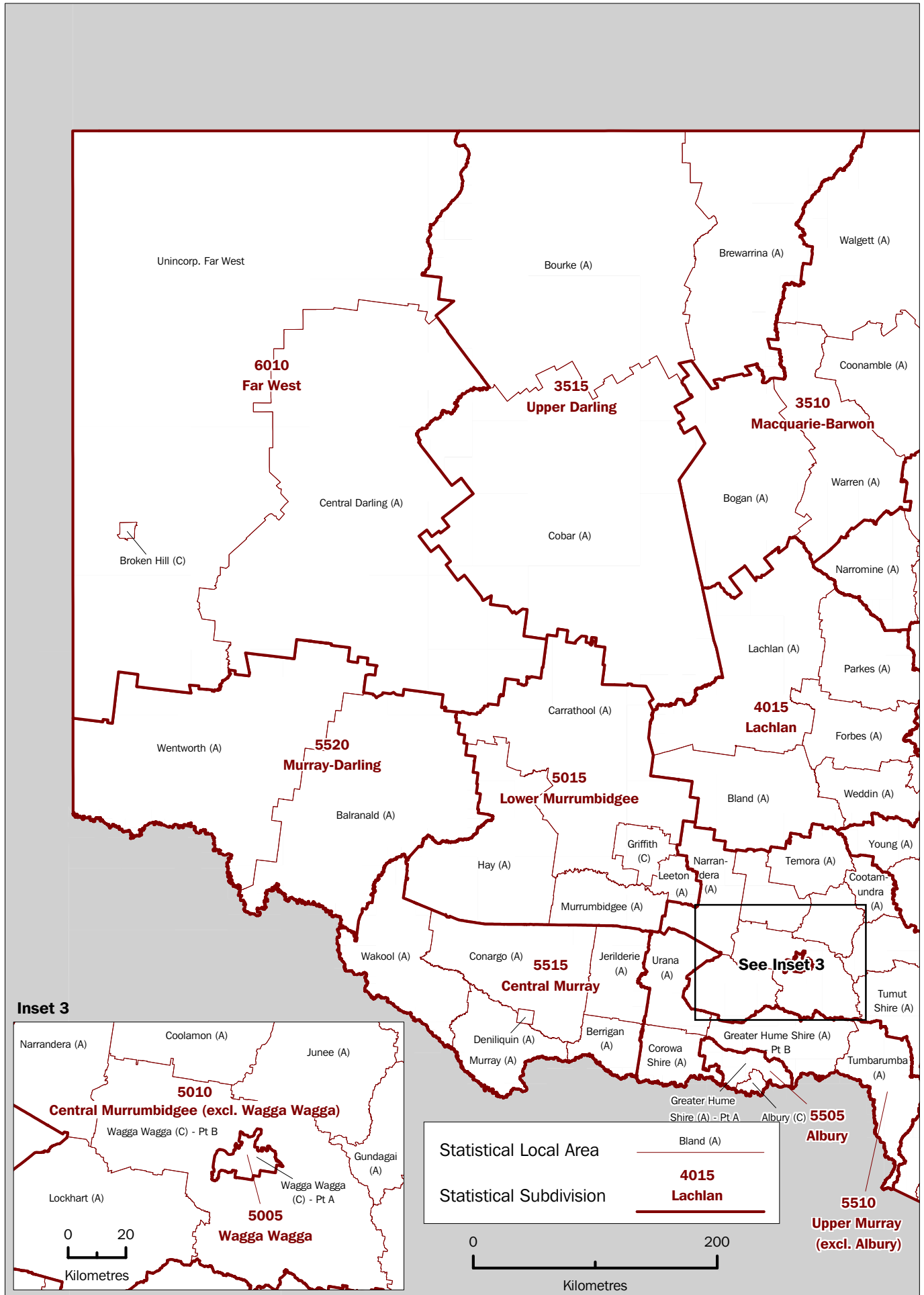




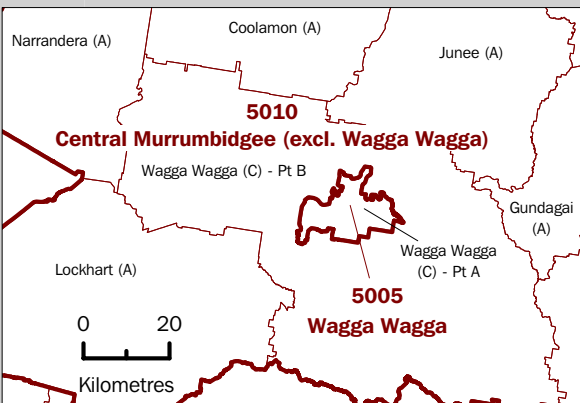


Statistical Subdivision	0553 Blacktown
Statistical Division	05 Sydney

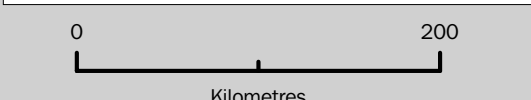


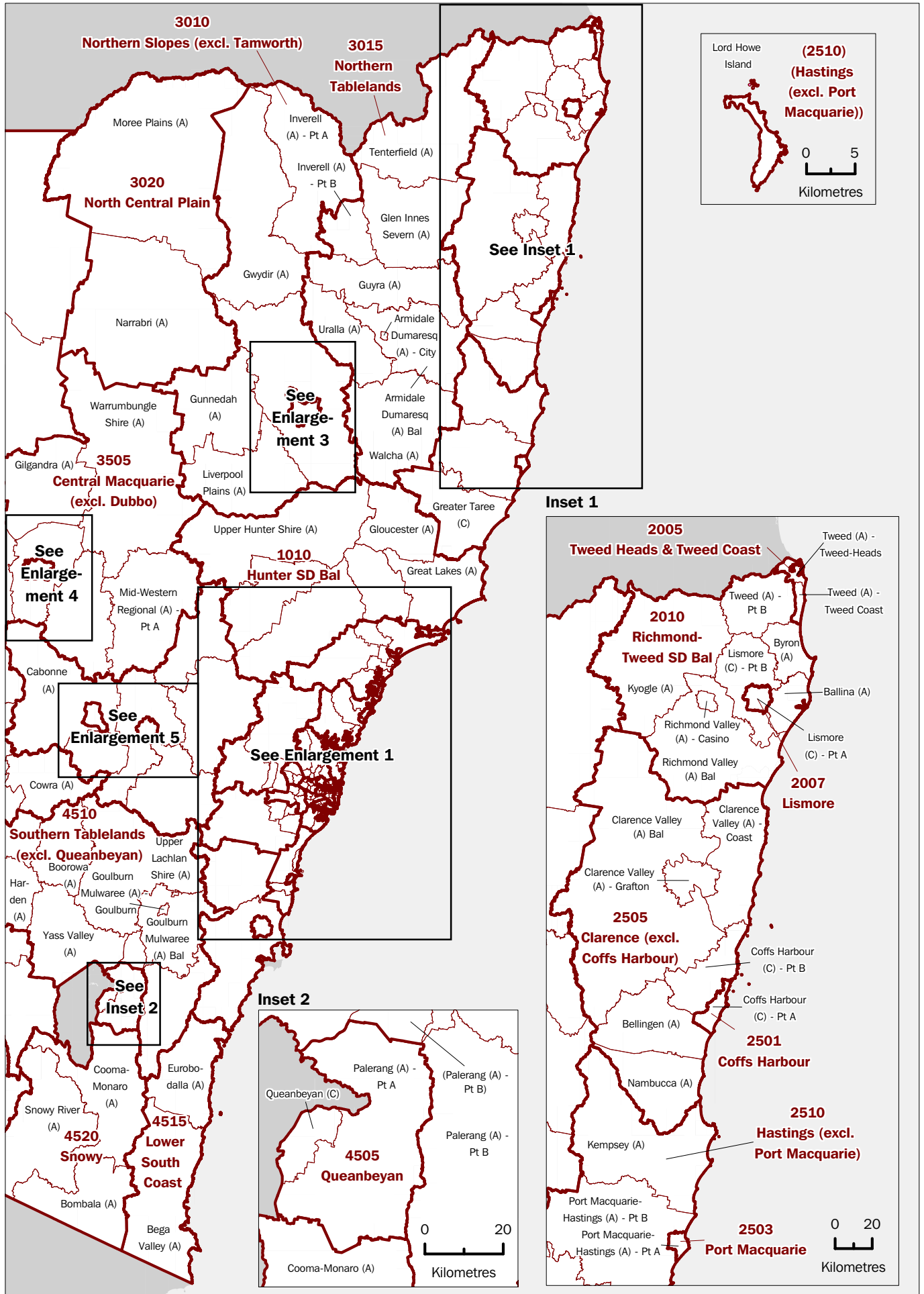


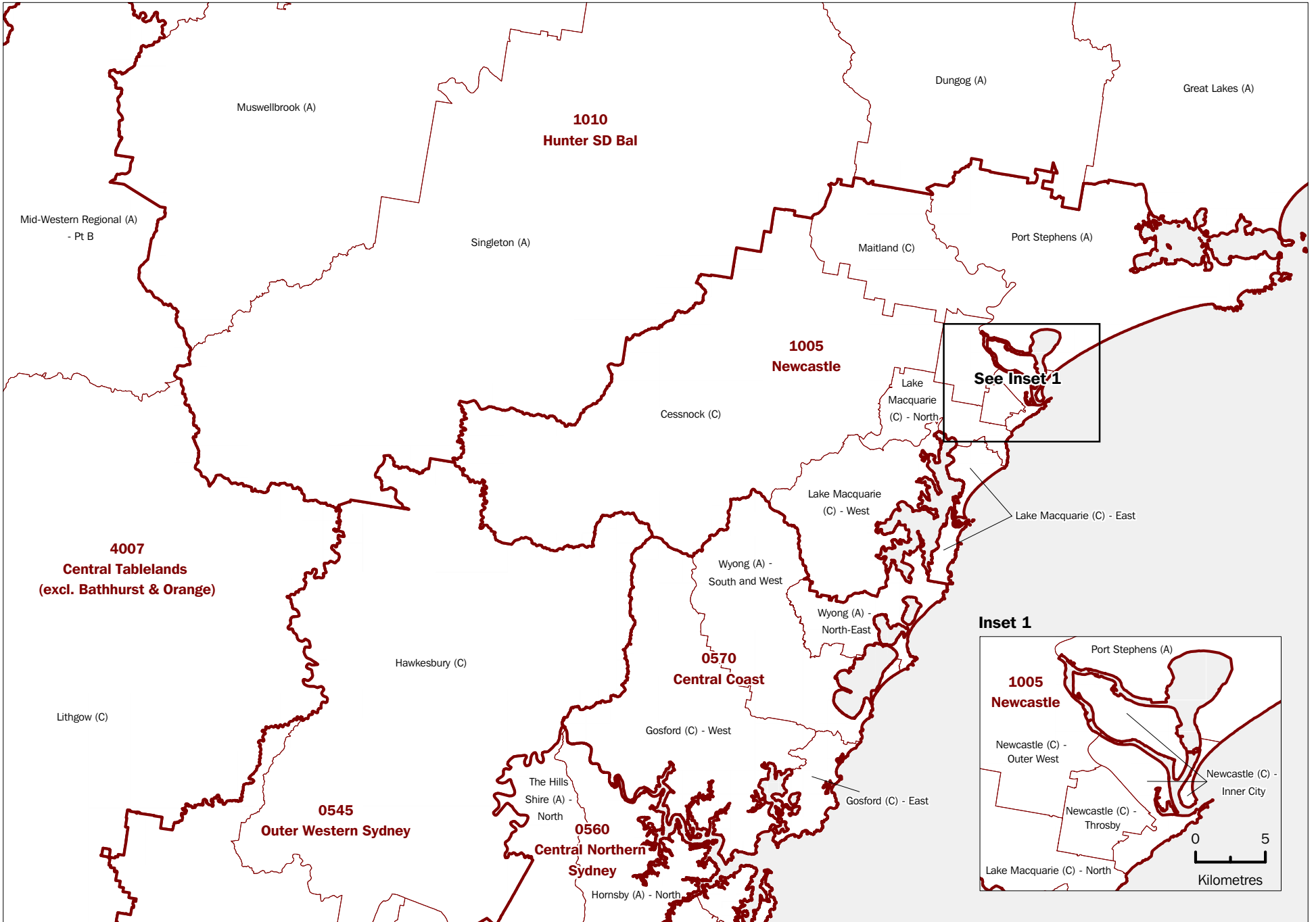
Inset 3

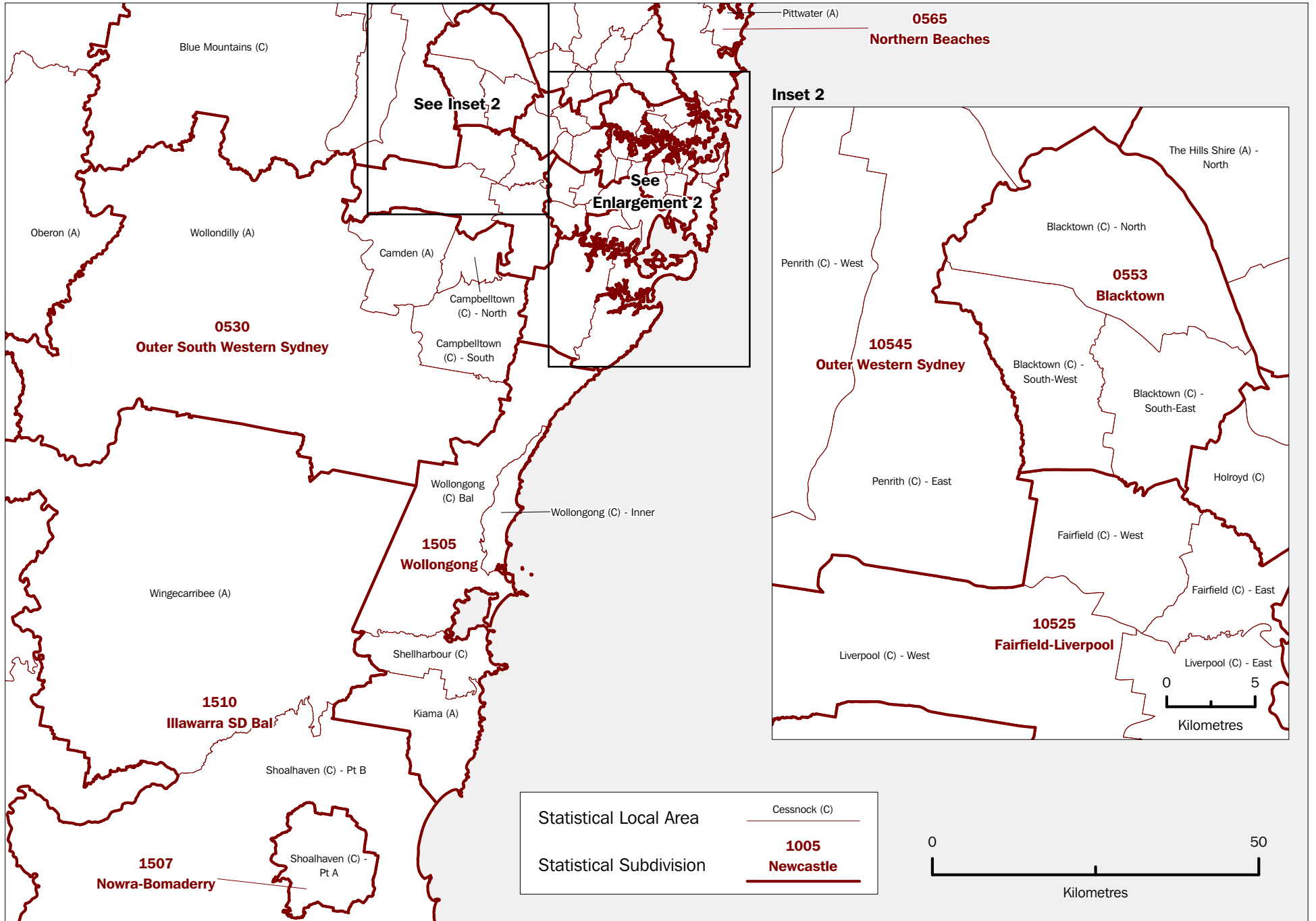


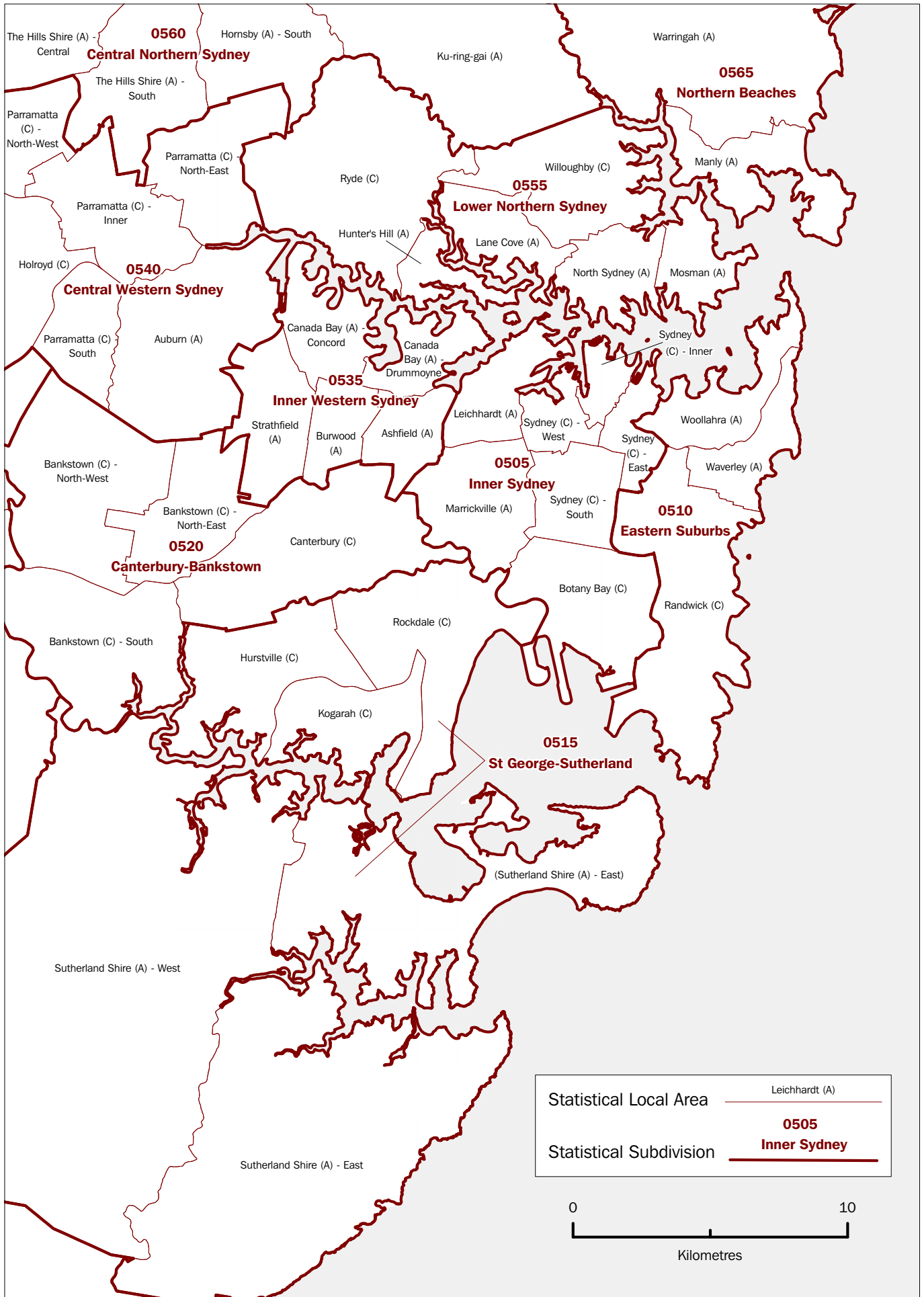
Statistical Local Area
 Statistical Subdivision

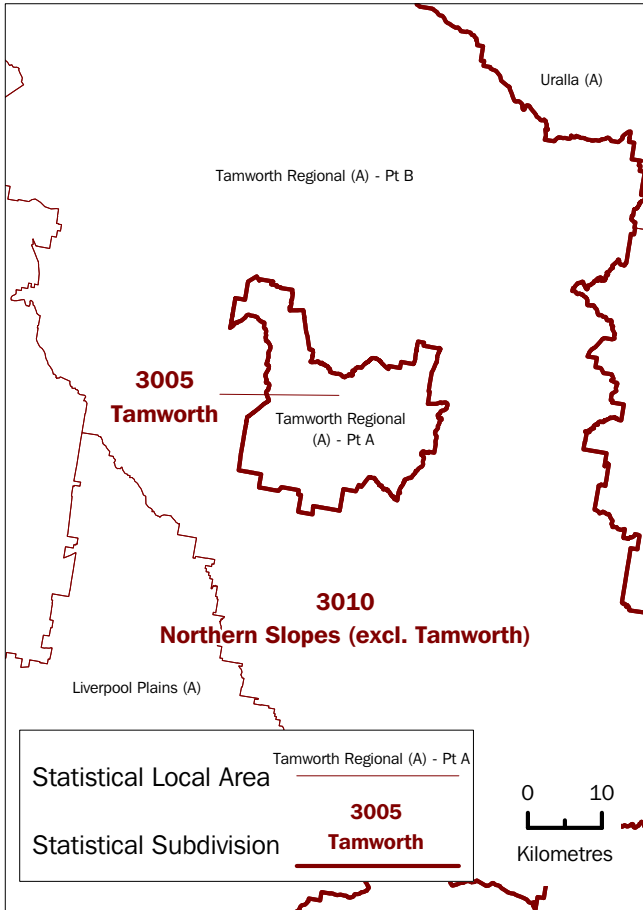




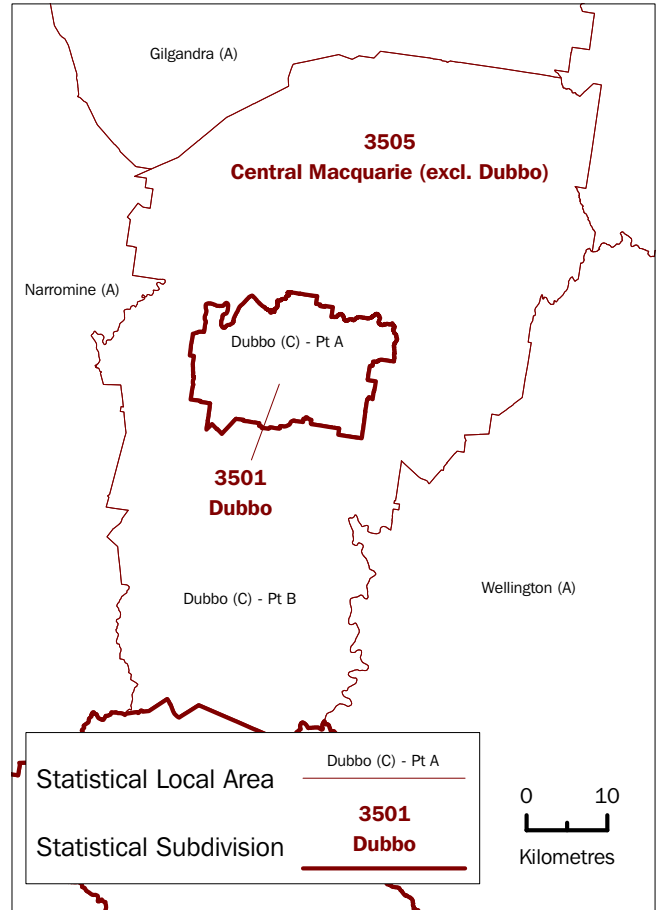






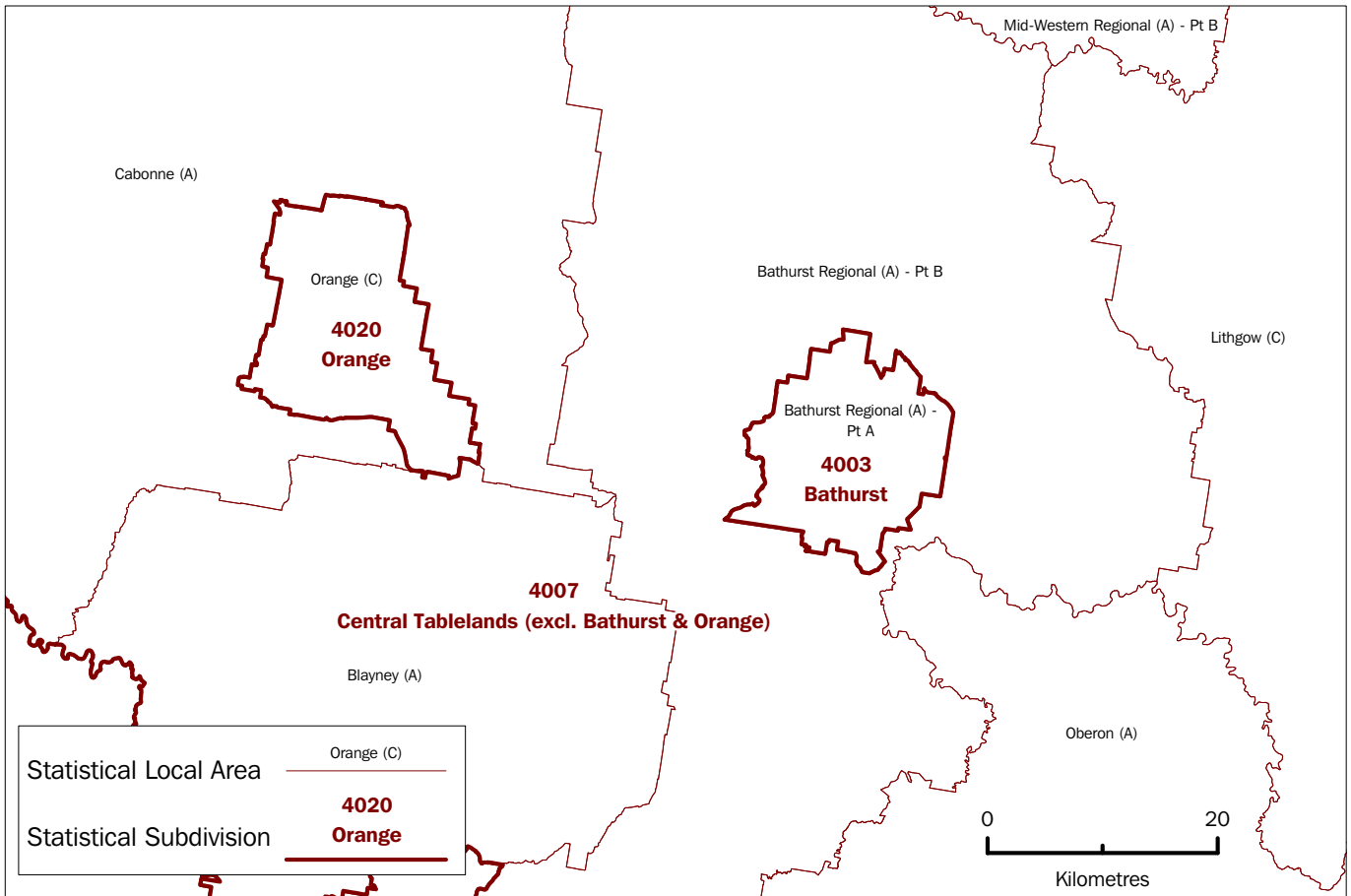


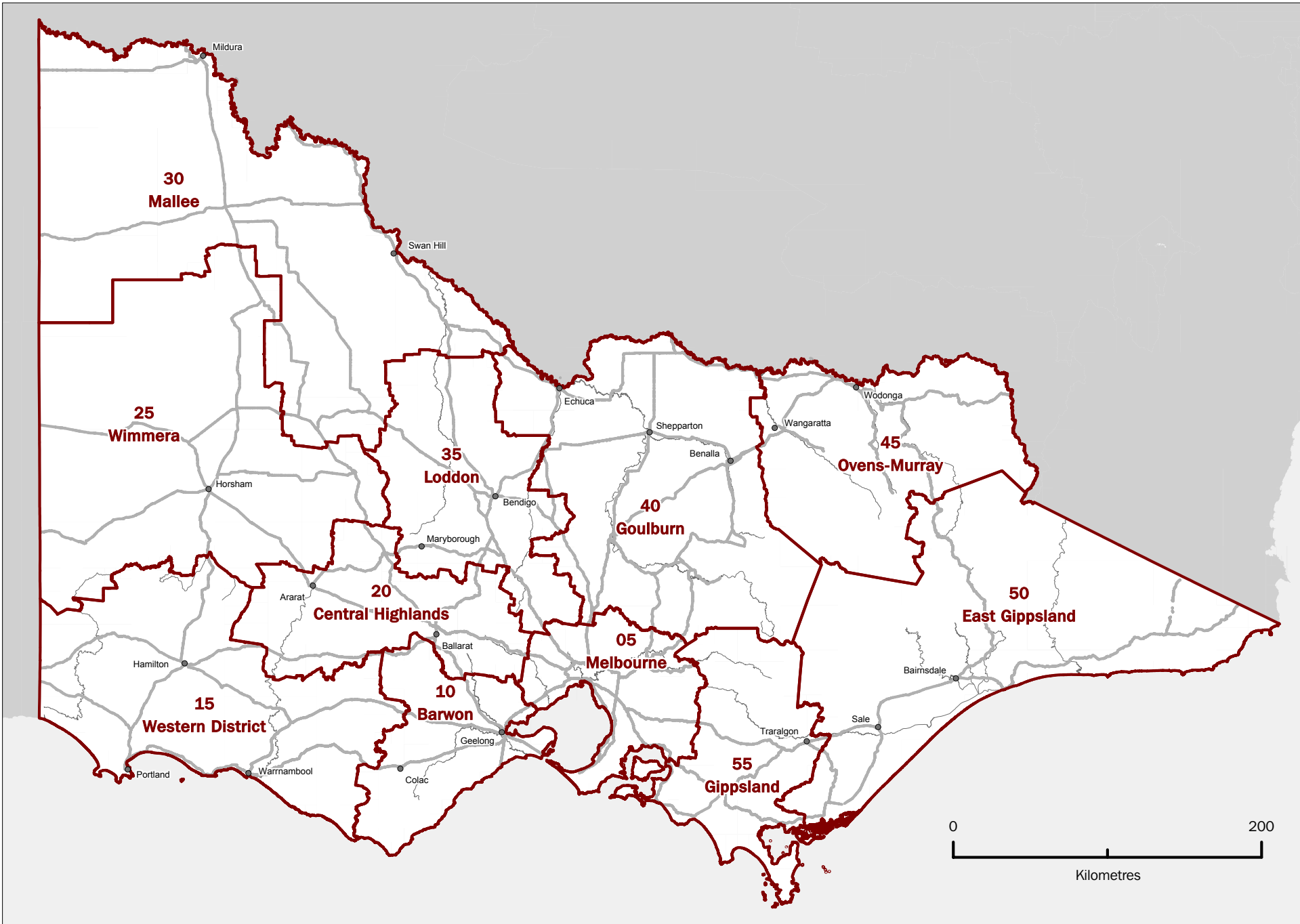
Enlargement 3

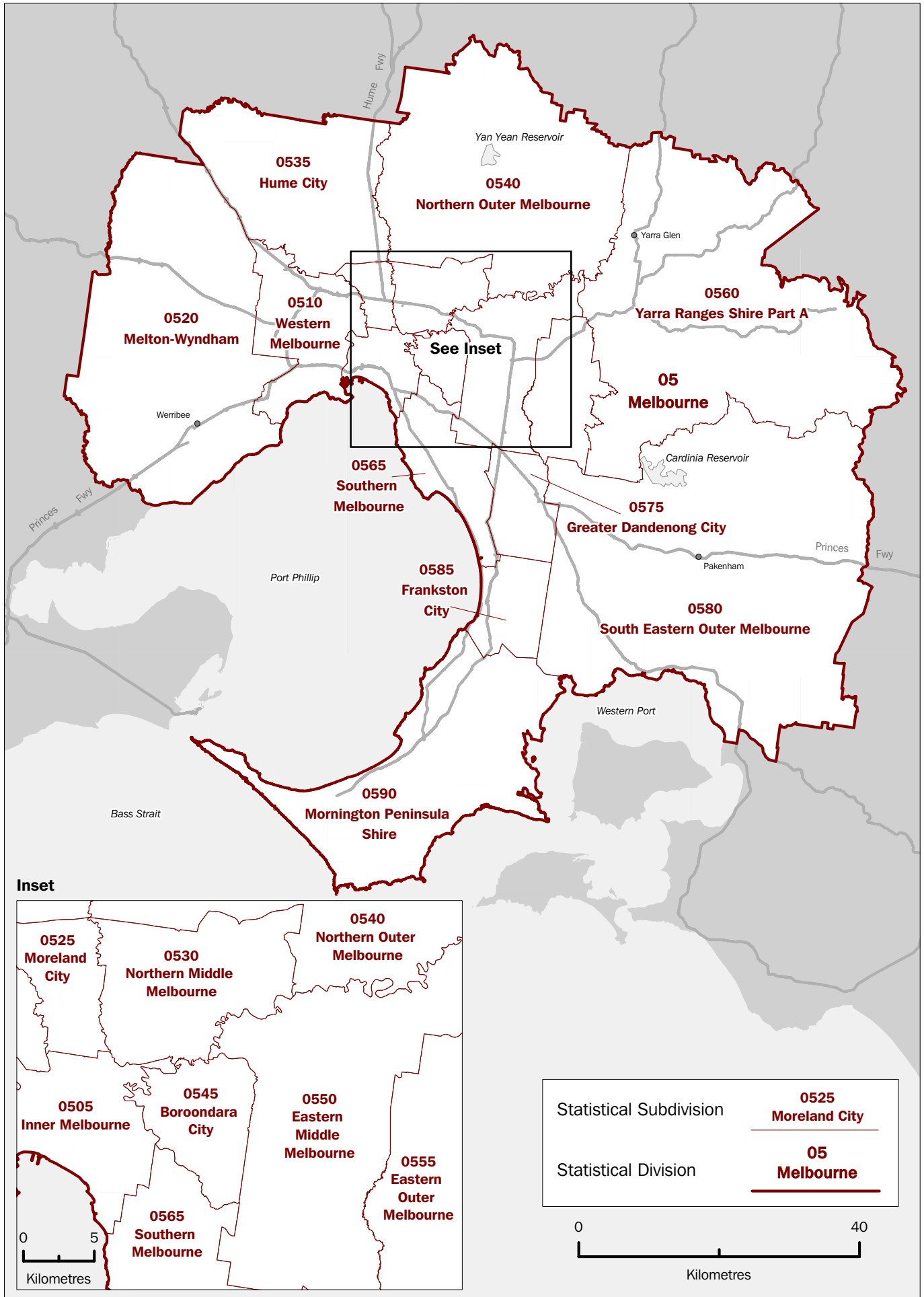


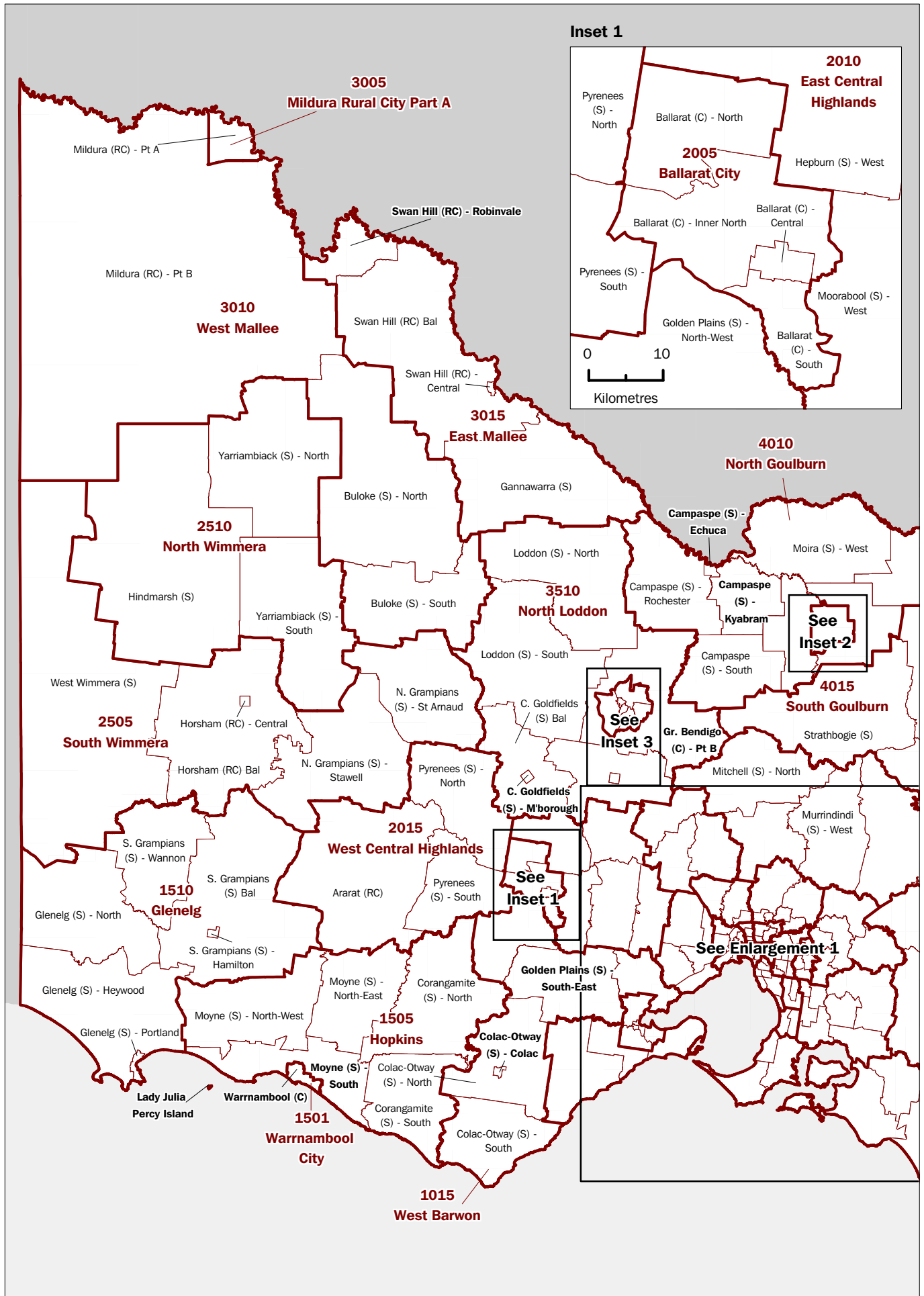
Enlargement 4

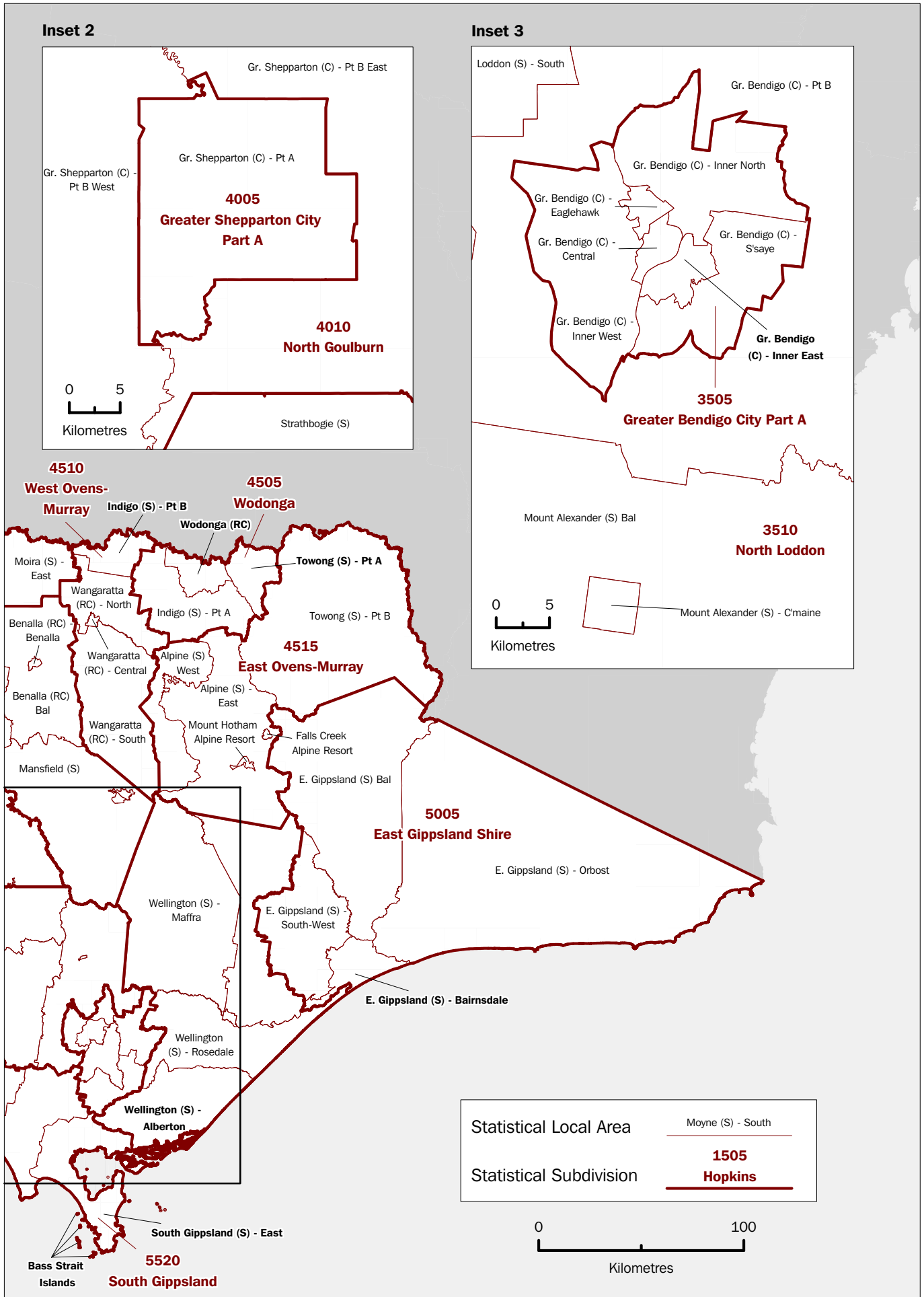
Enlargement 5

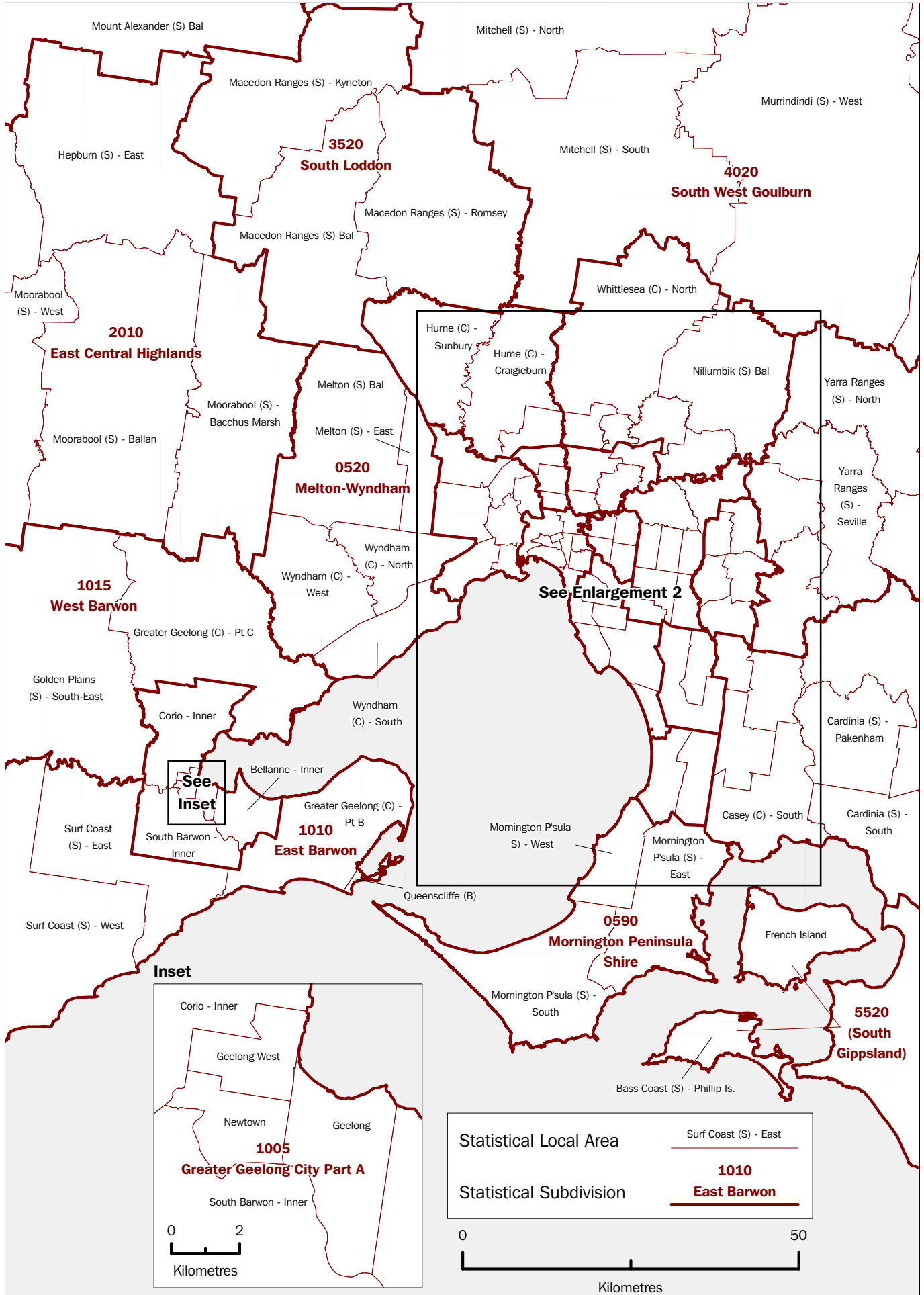


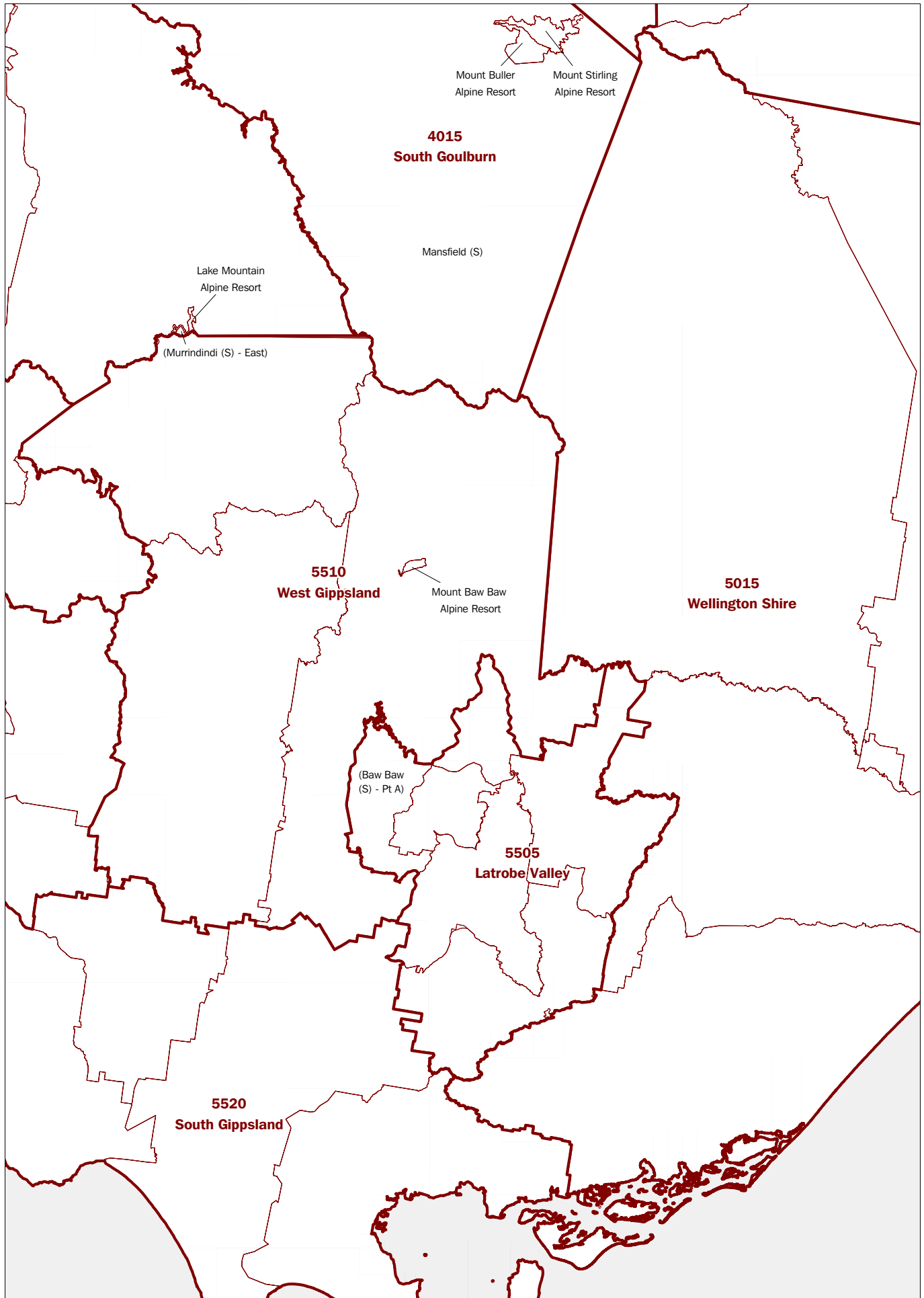


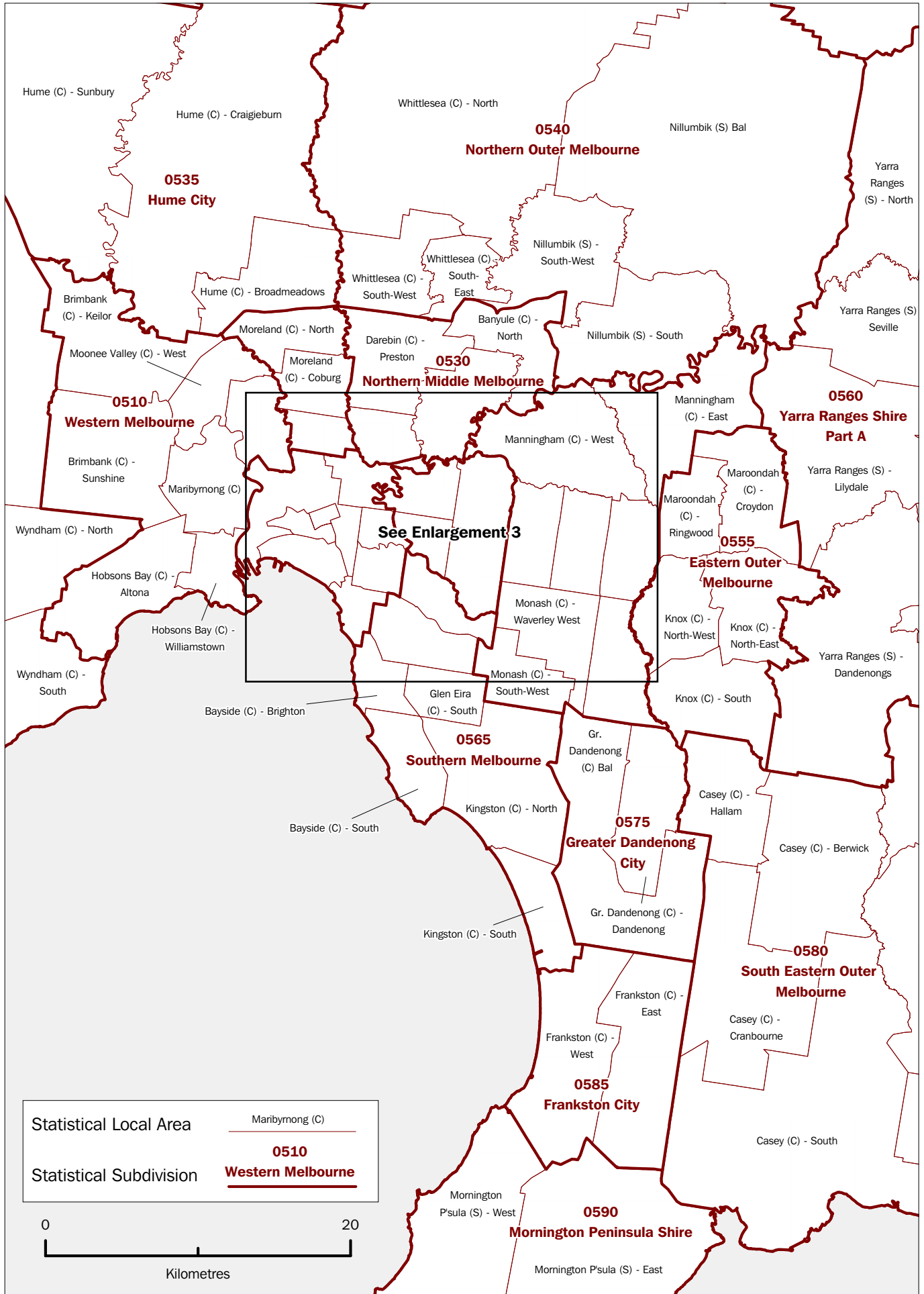


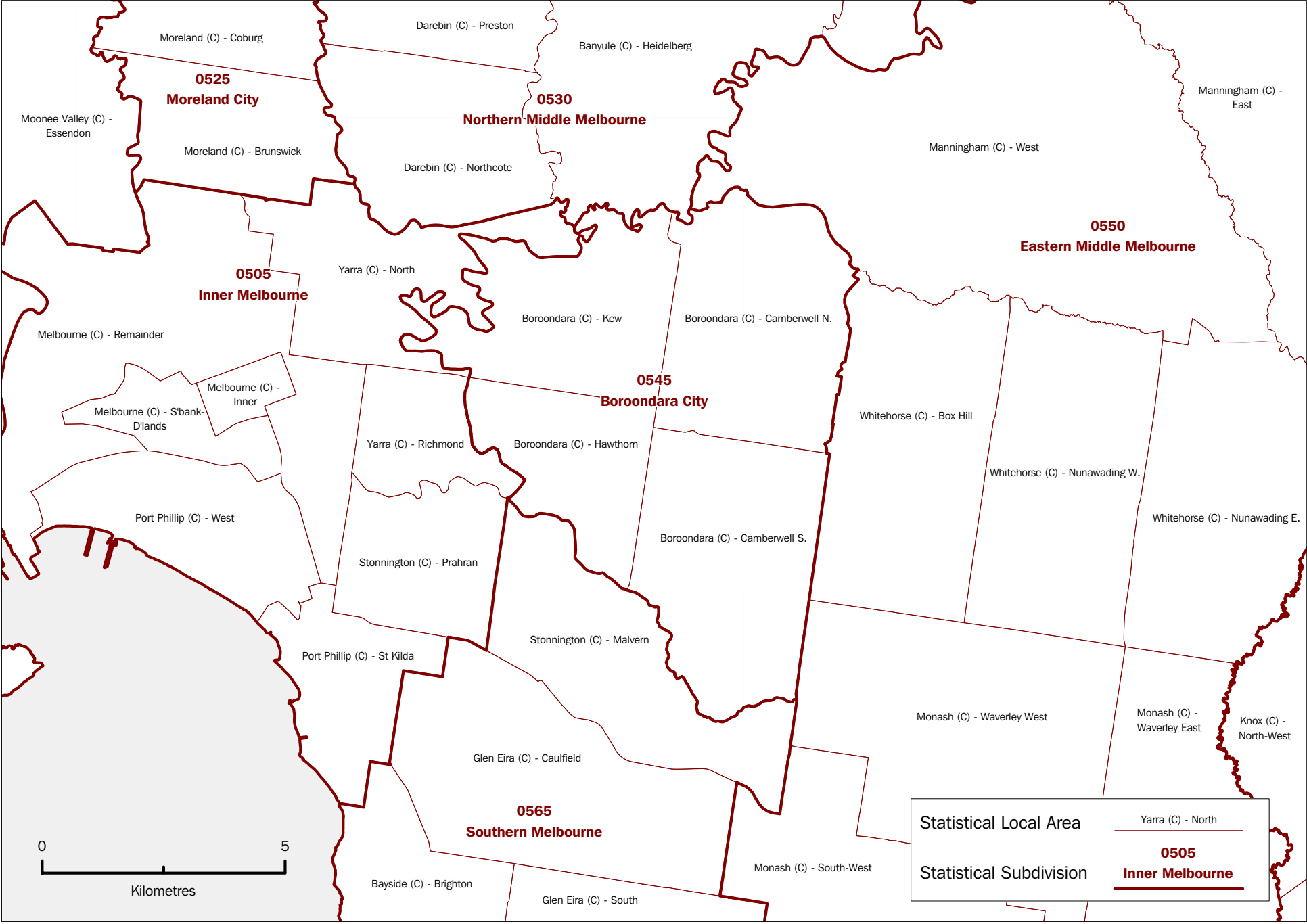




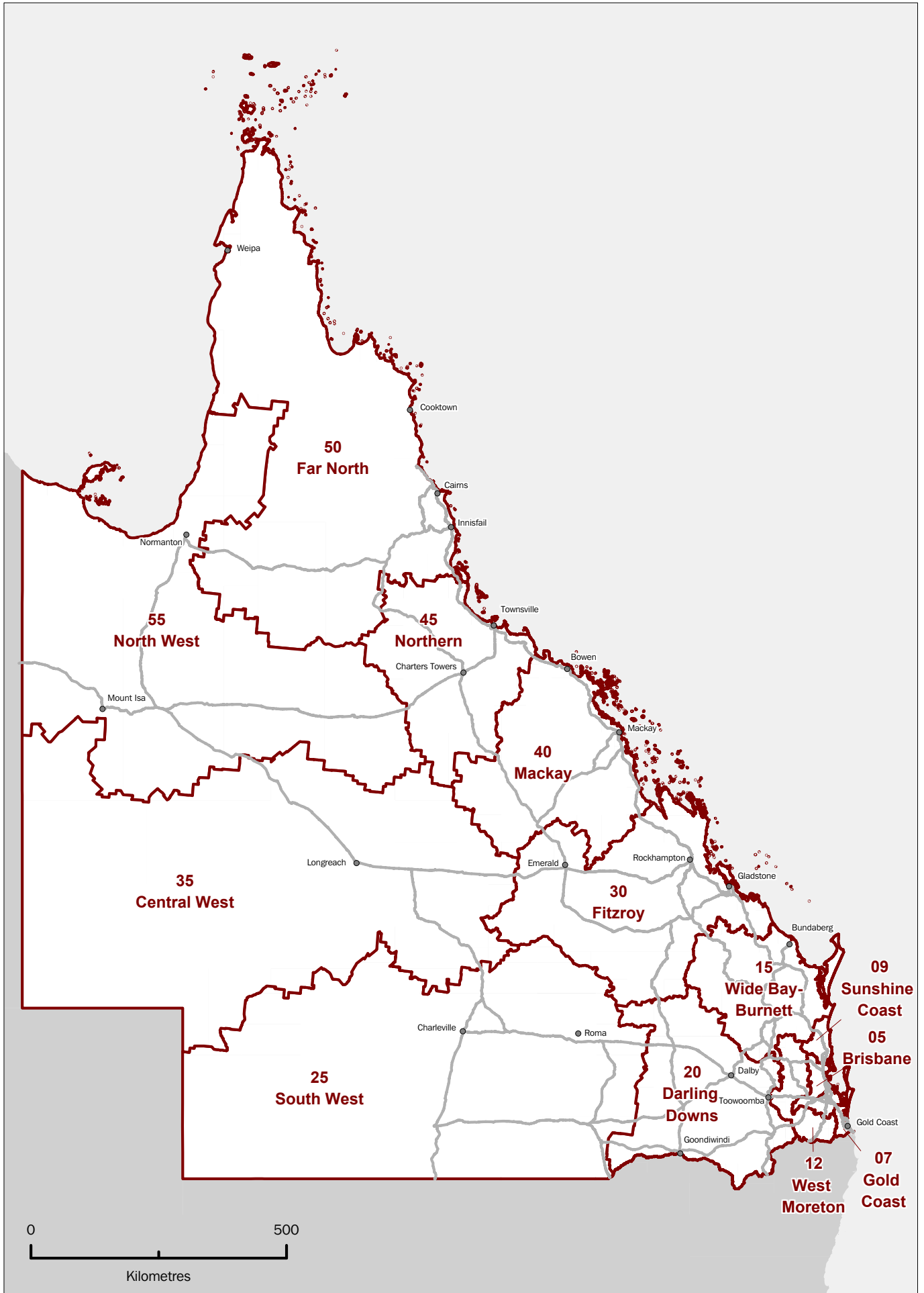


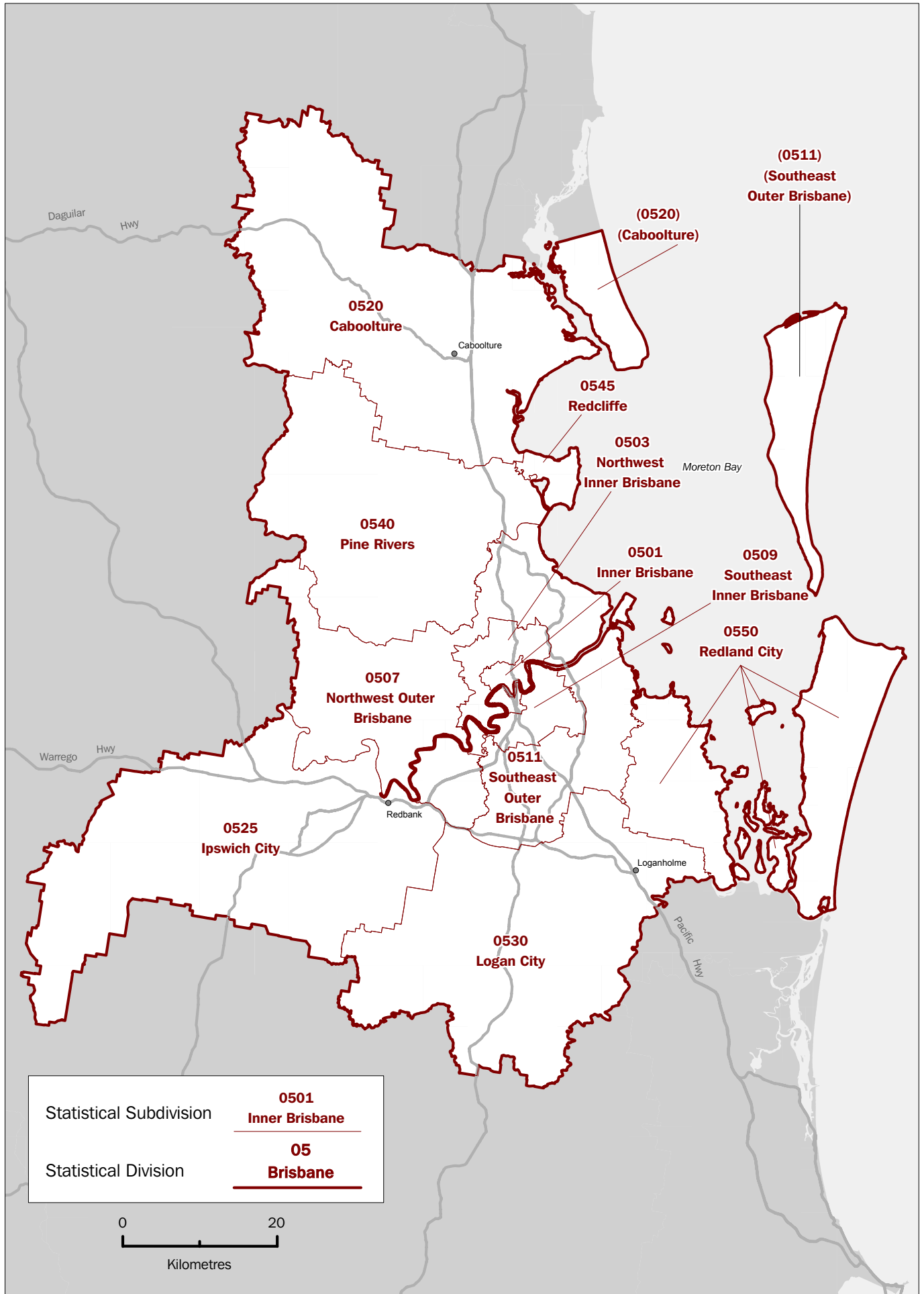


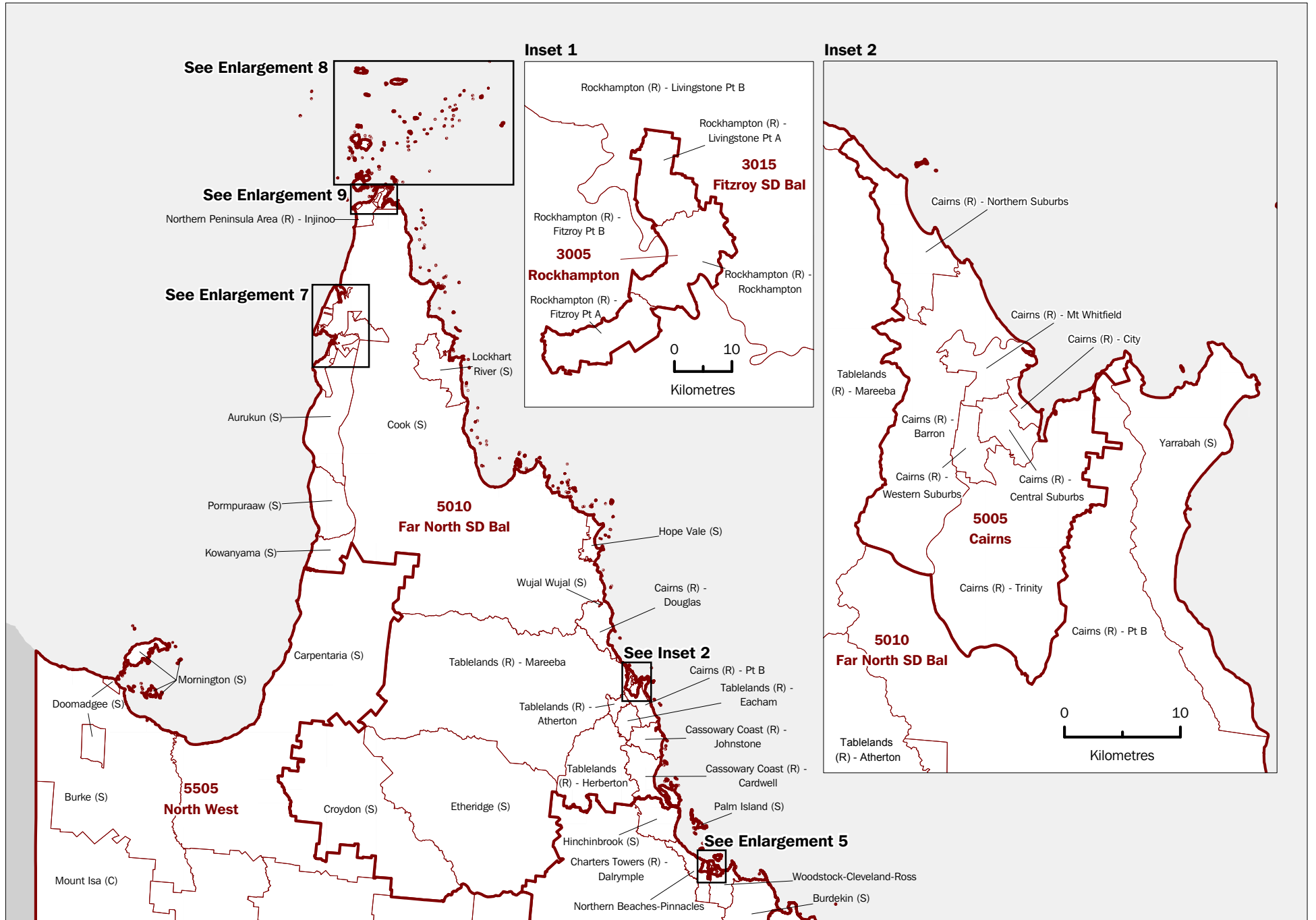


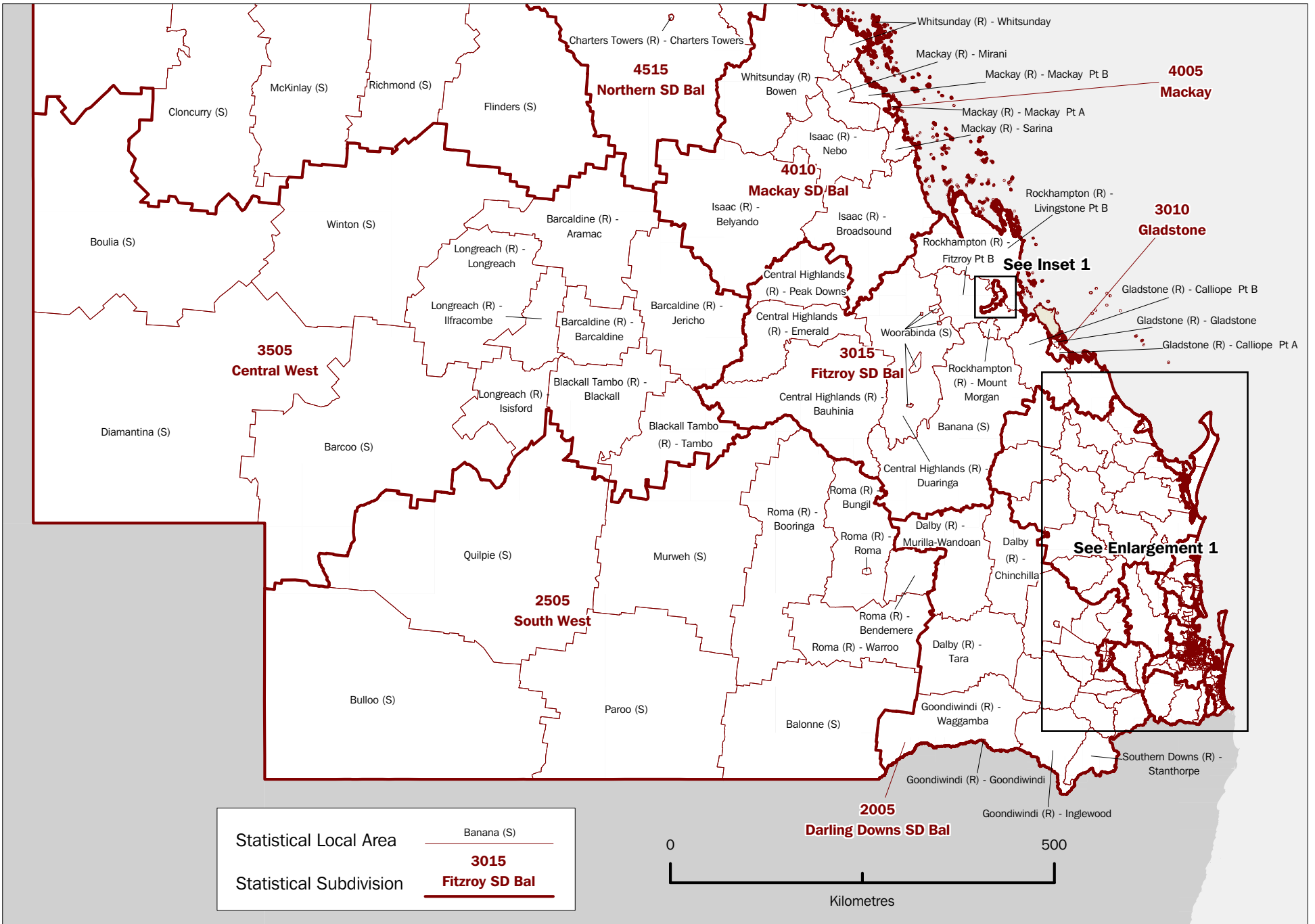


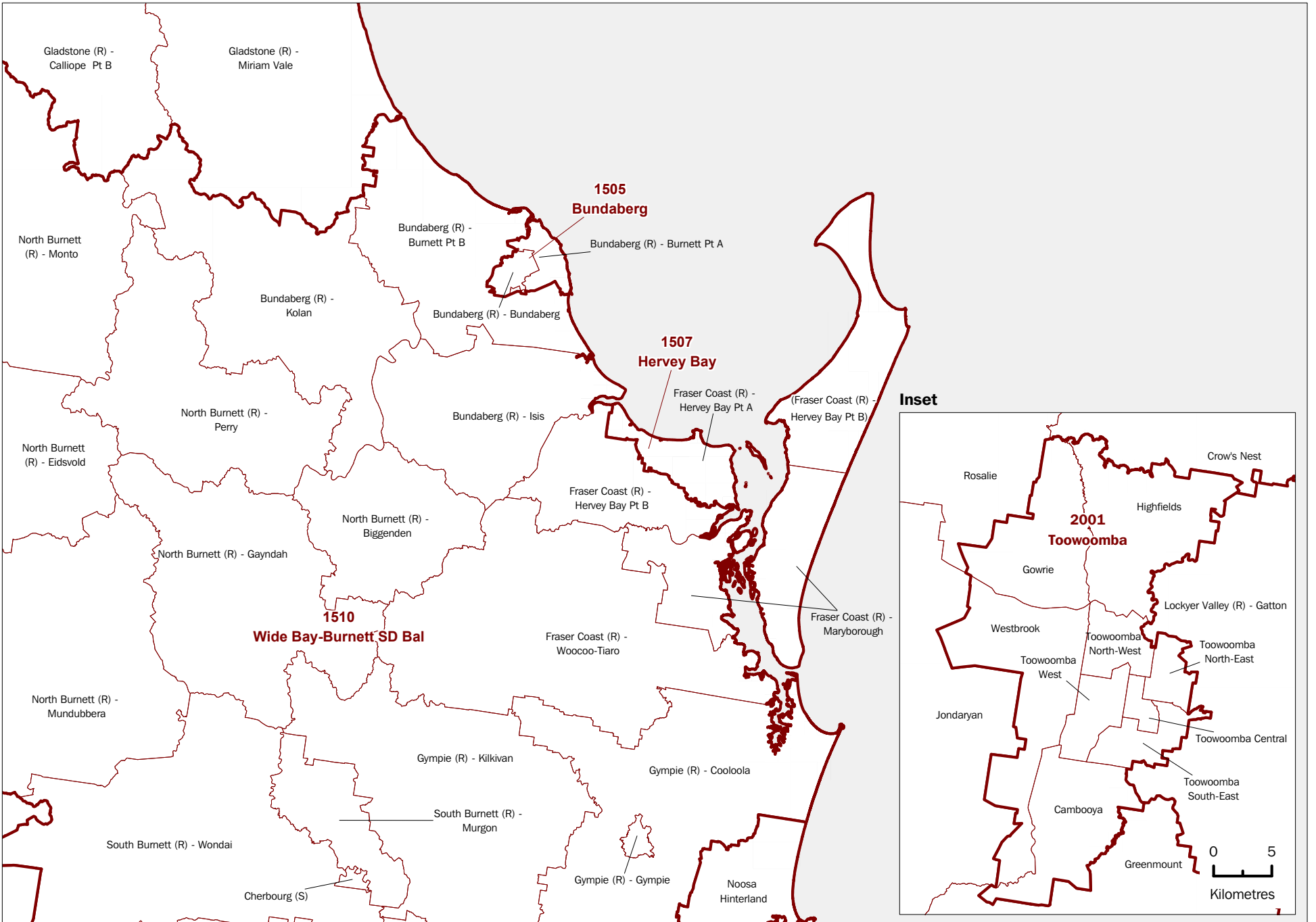
Statistical Local Area	Yarra (C) - North
Statistical Subdivision	0505 Inner Melbourne

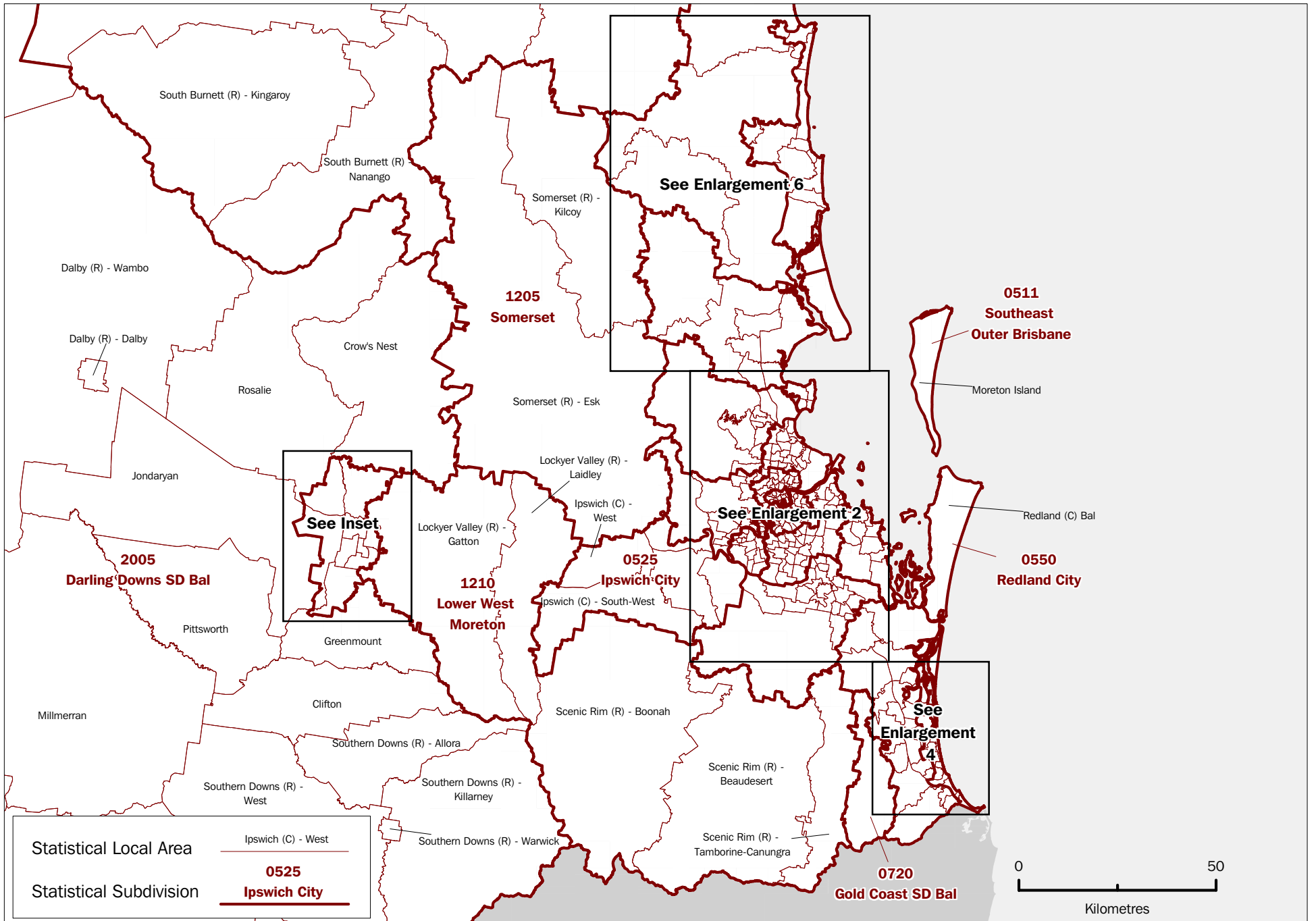


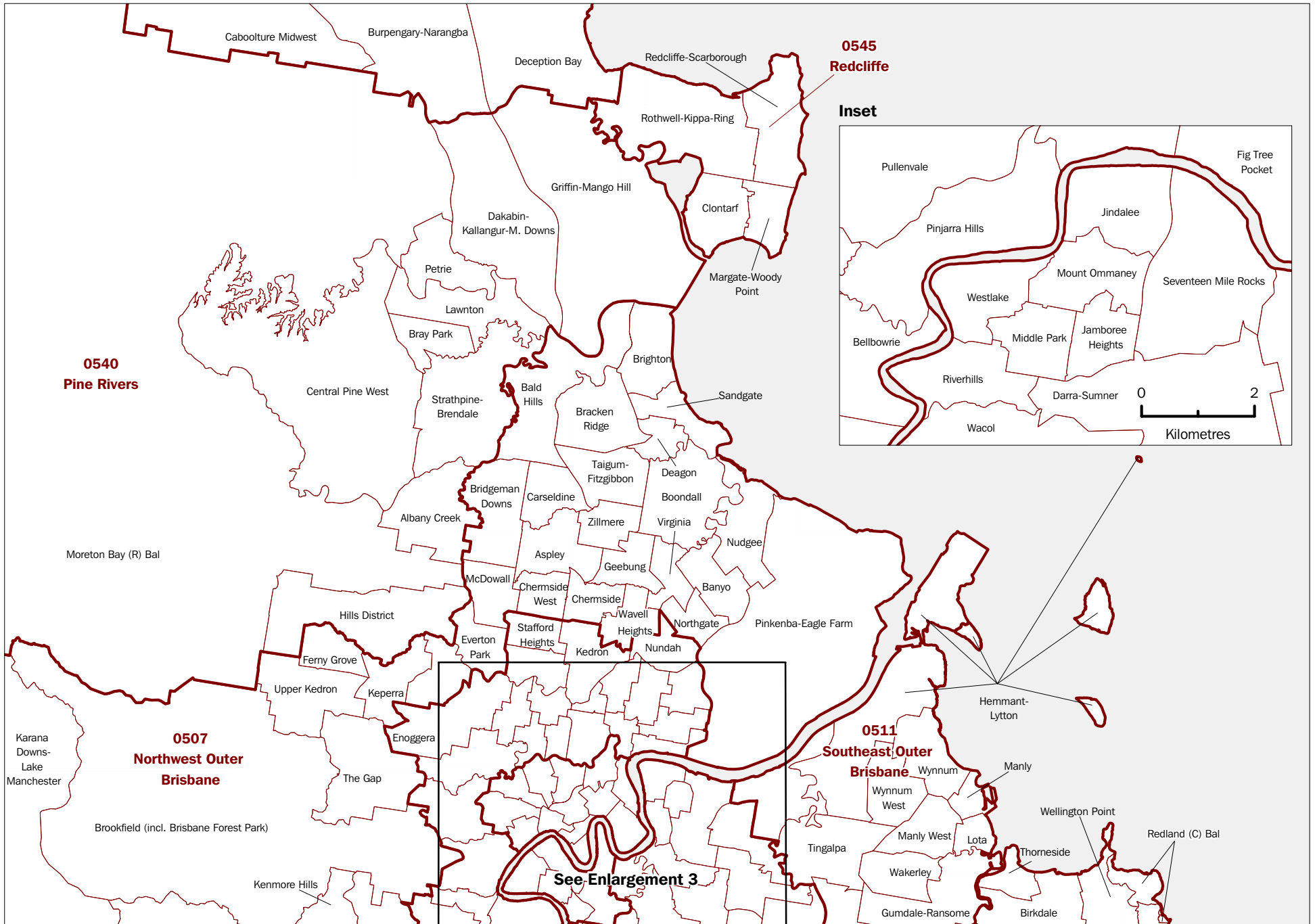


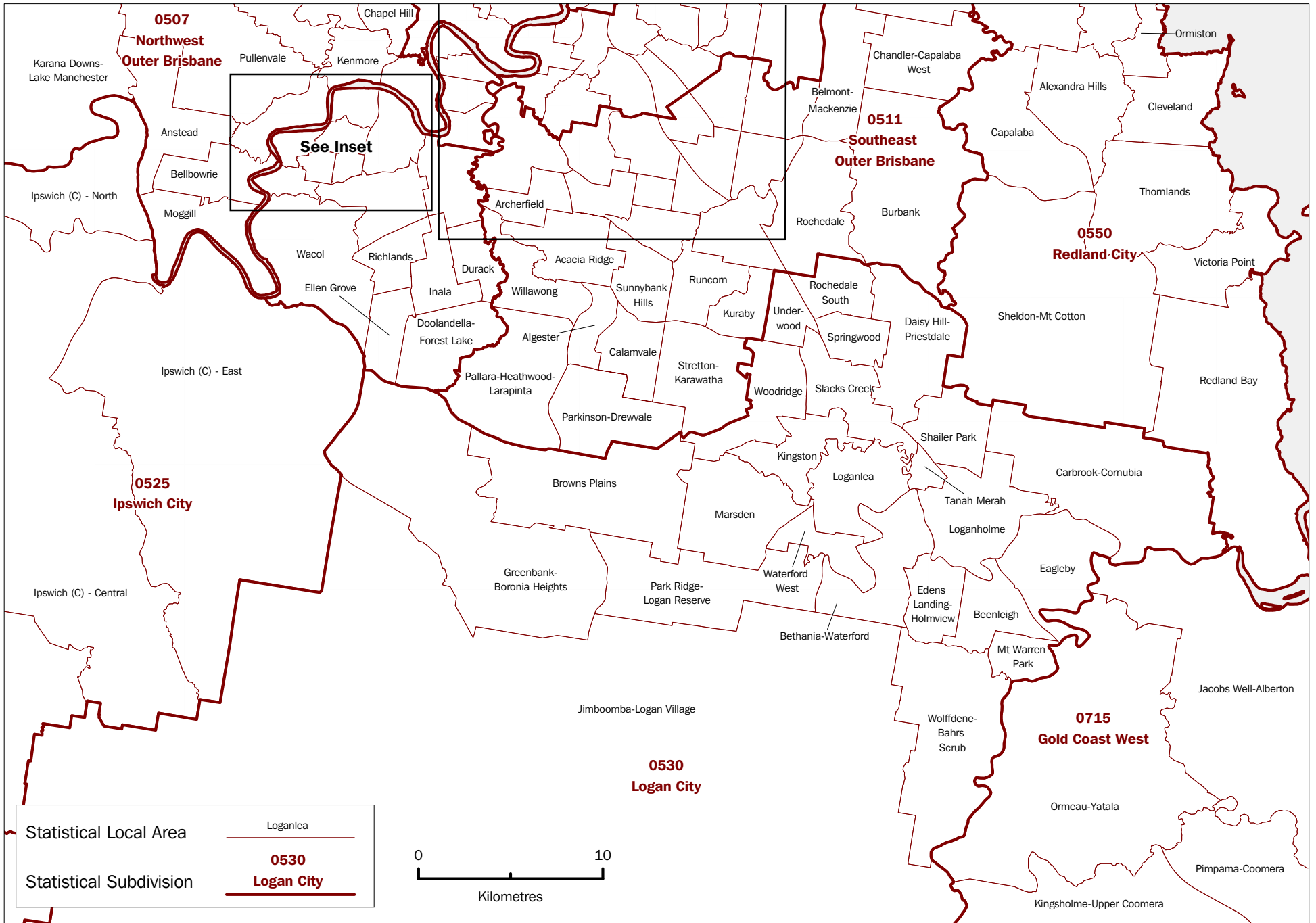


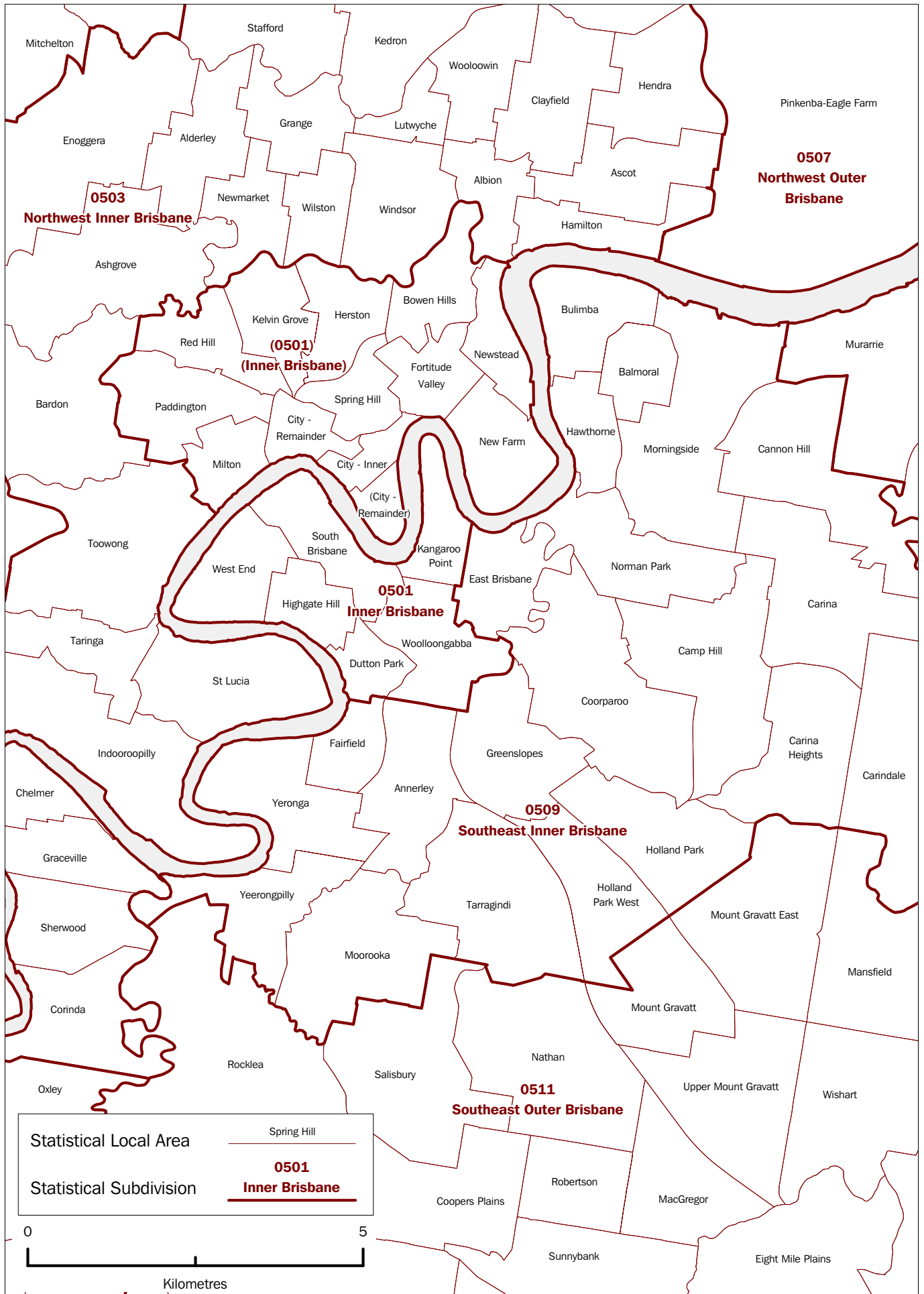


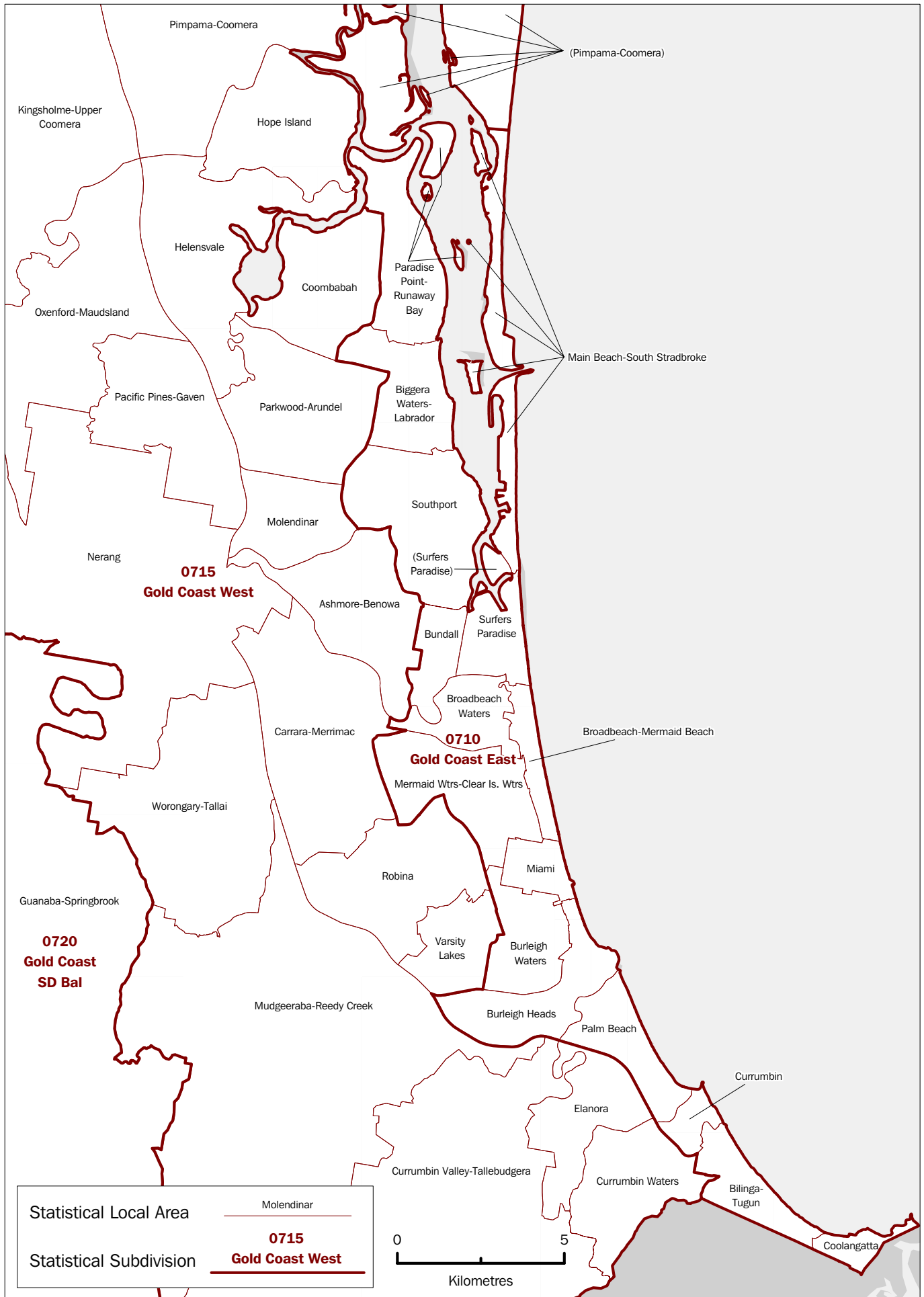


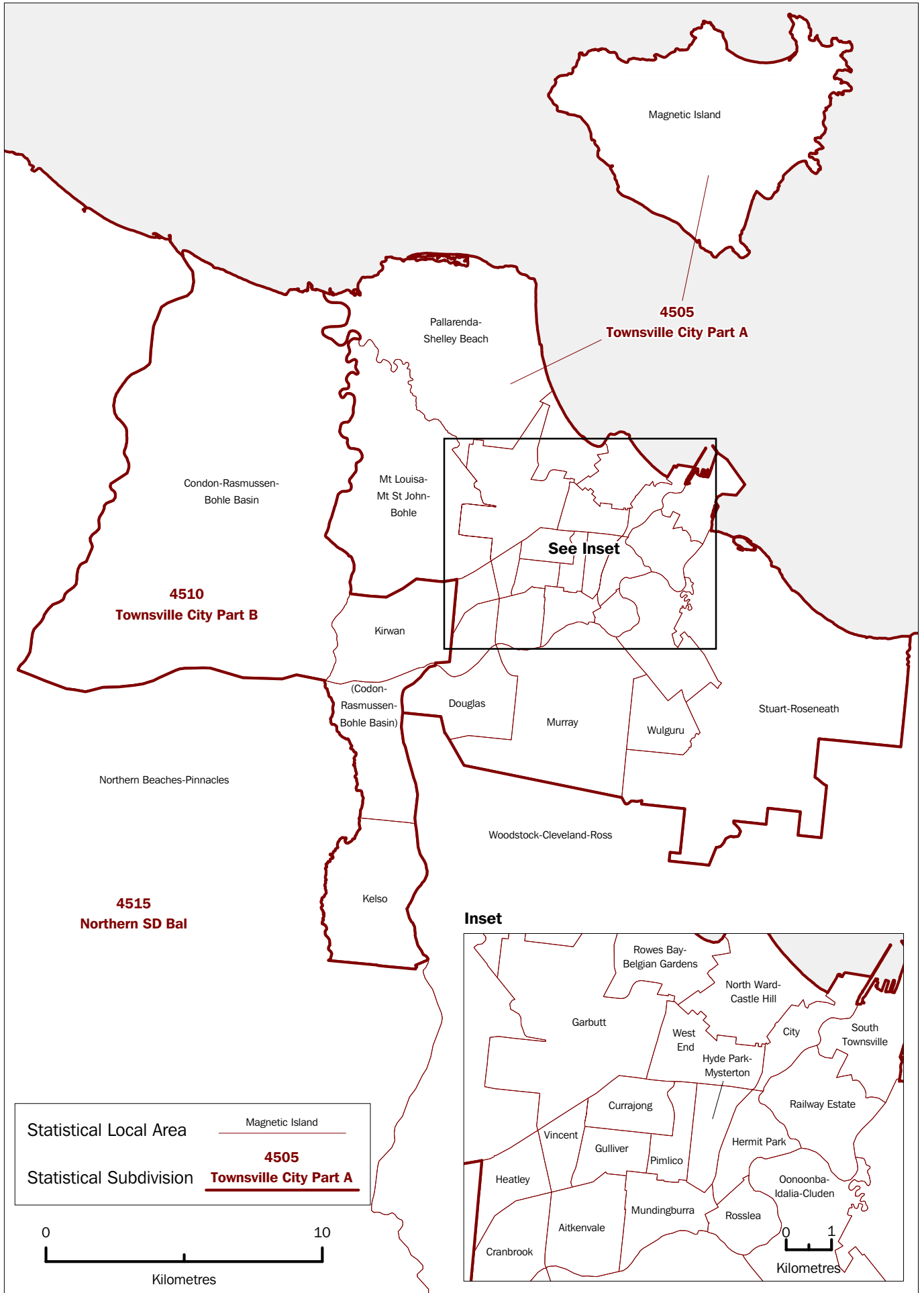


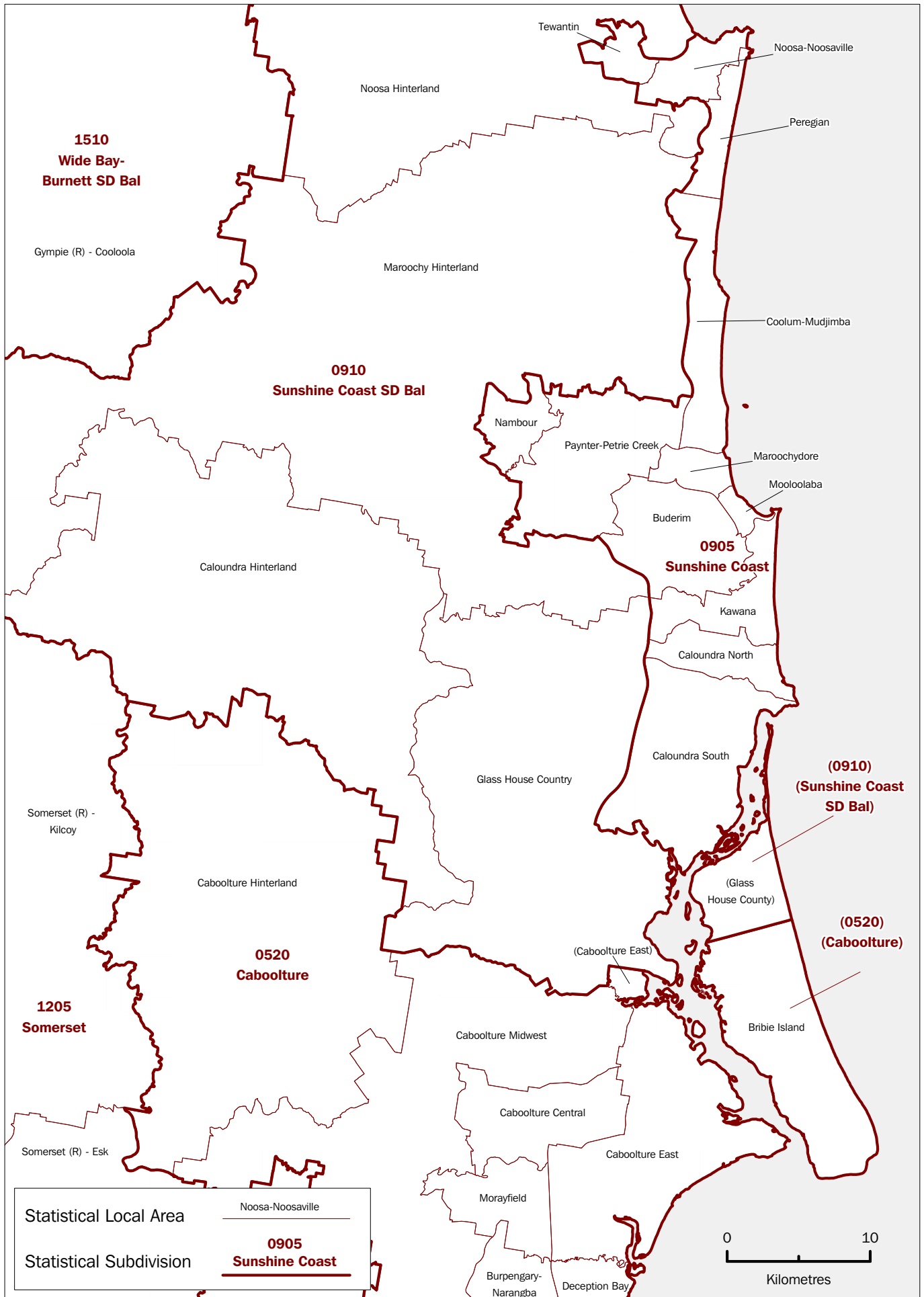


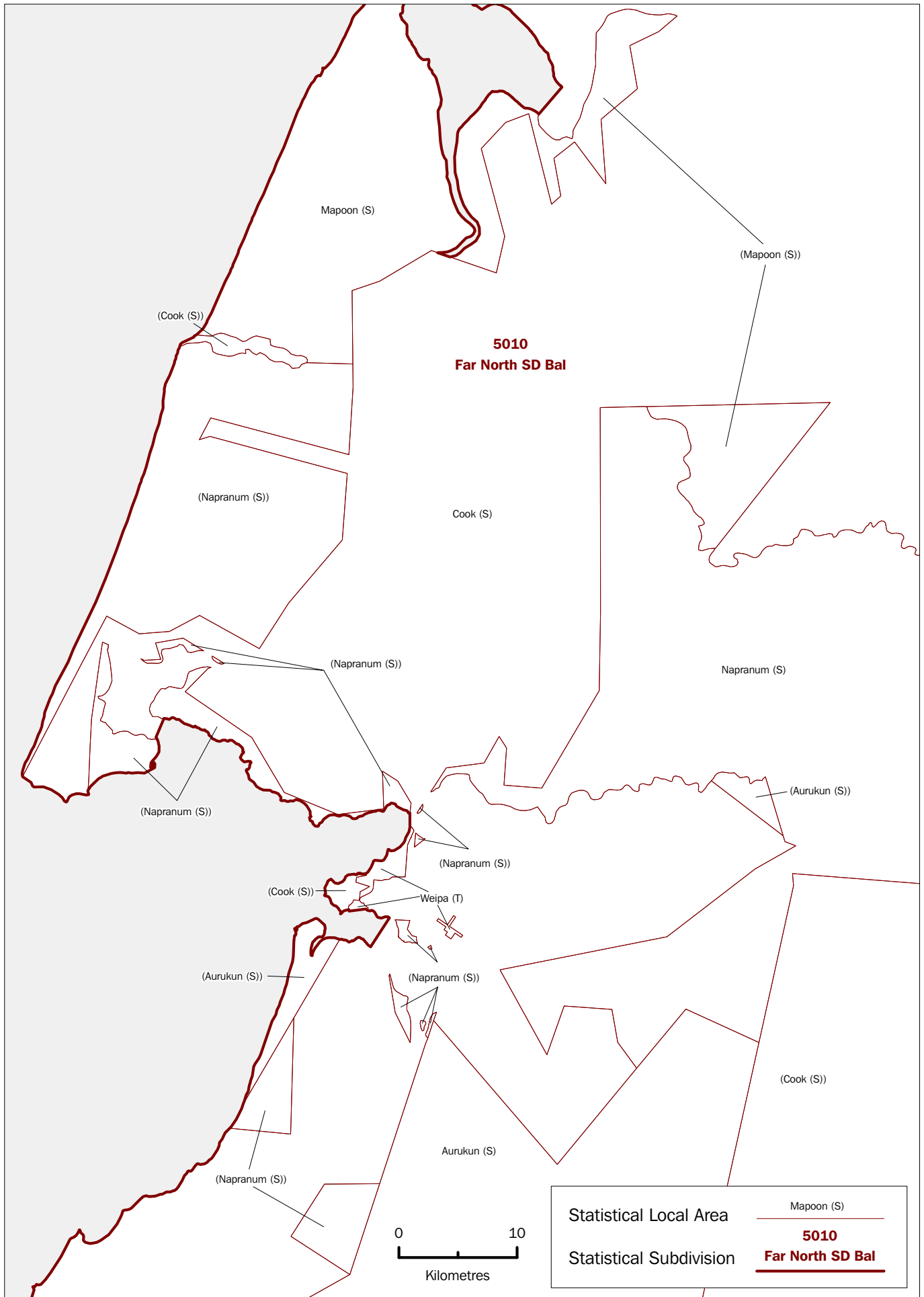


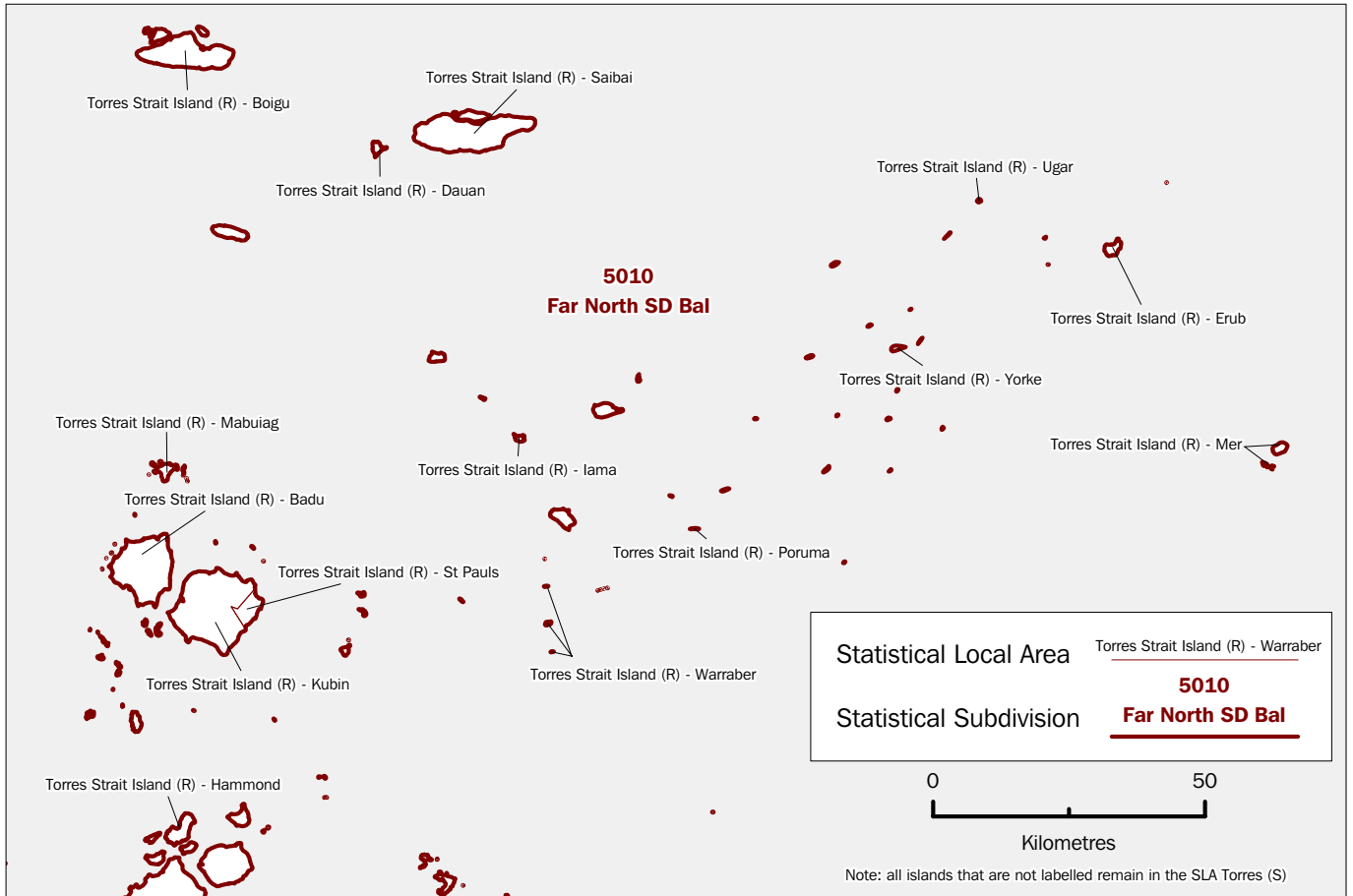






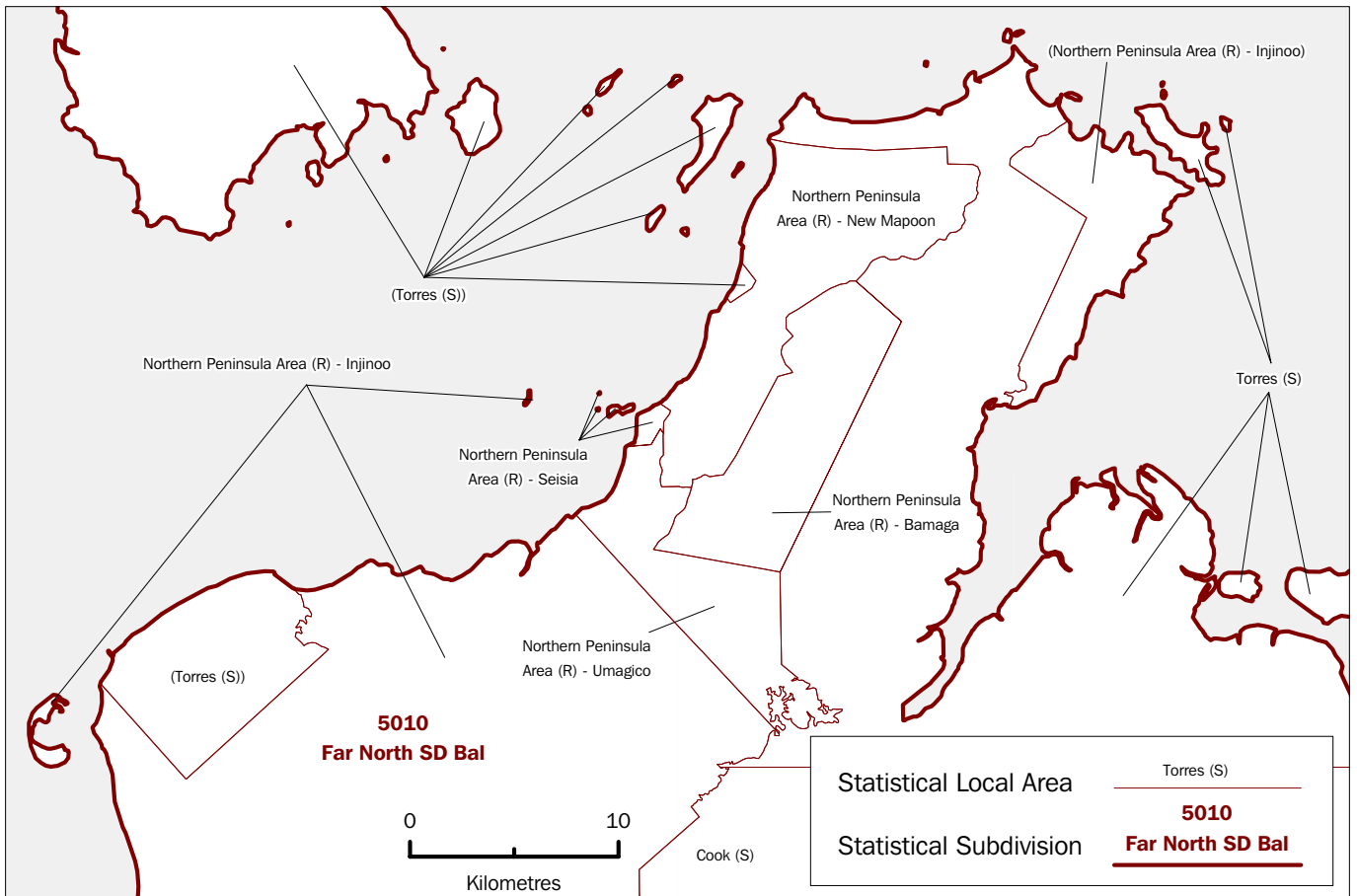


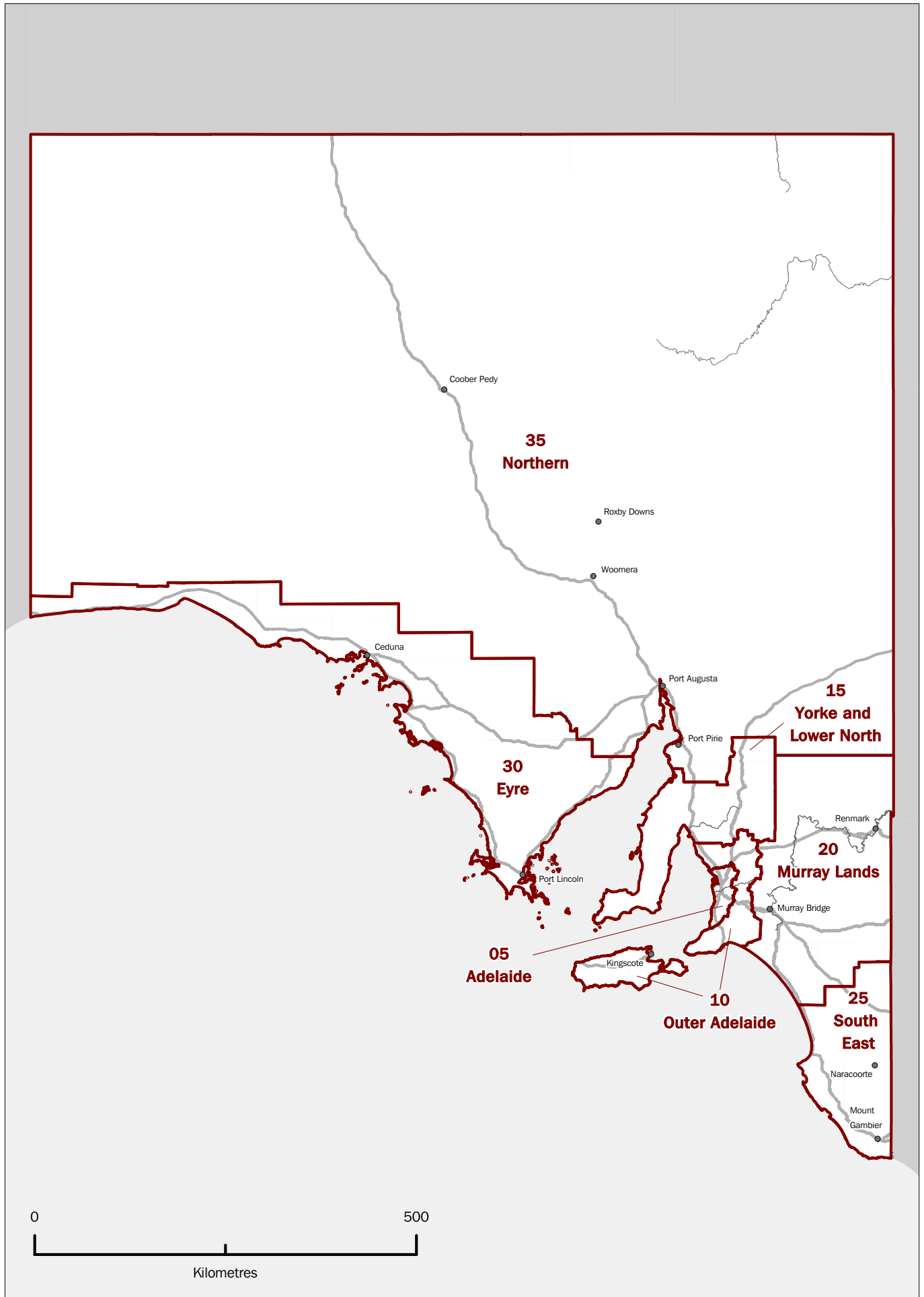


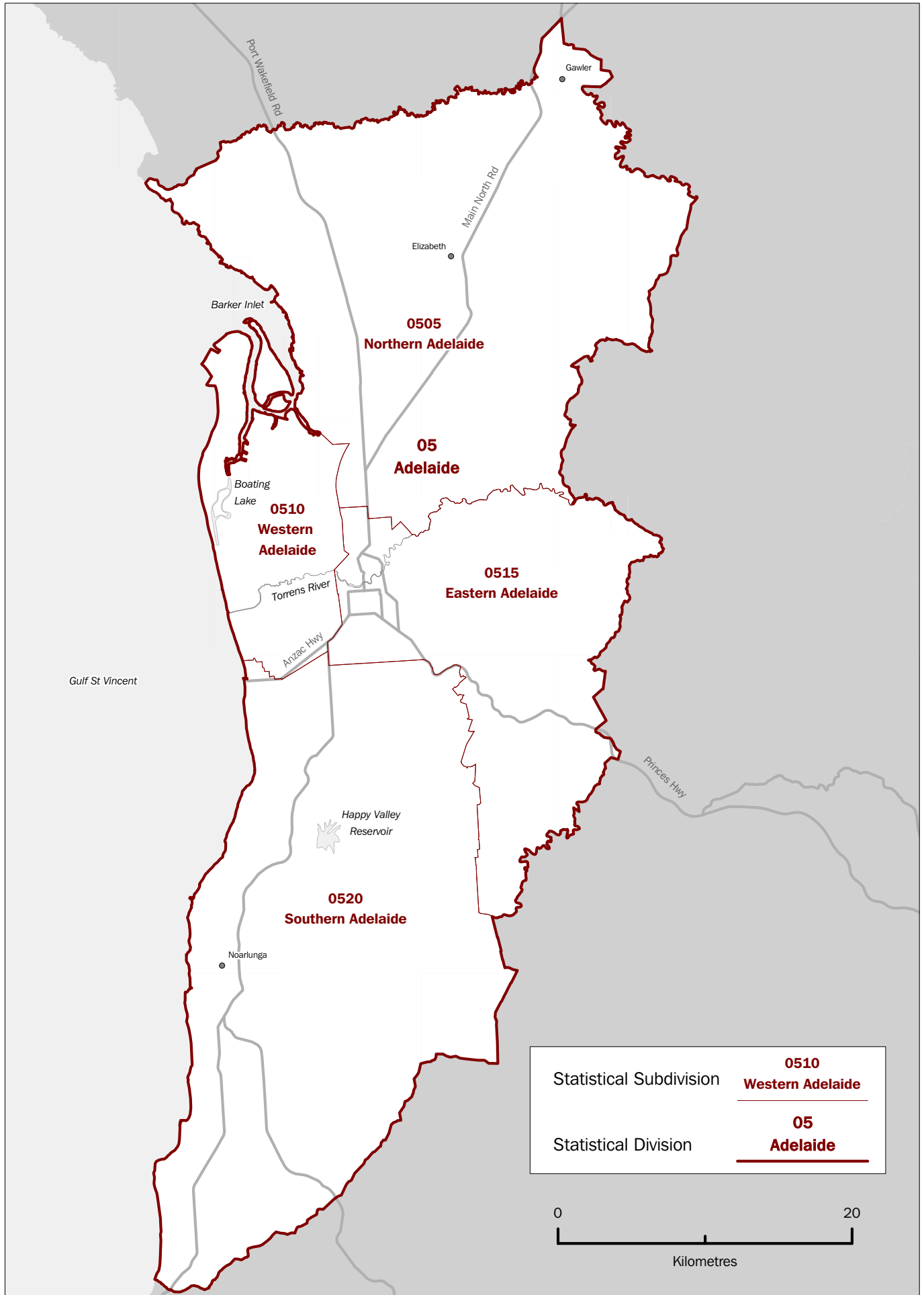


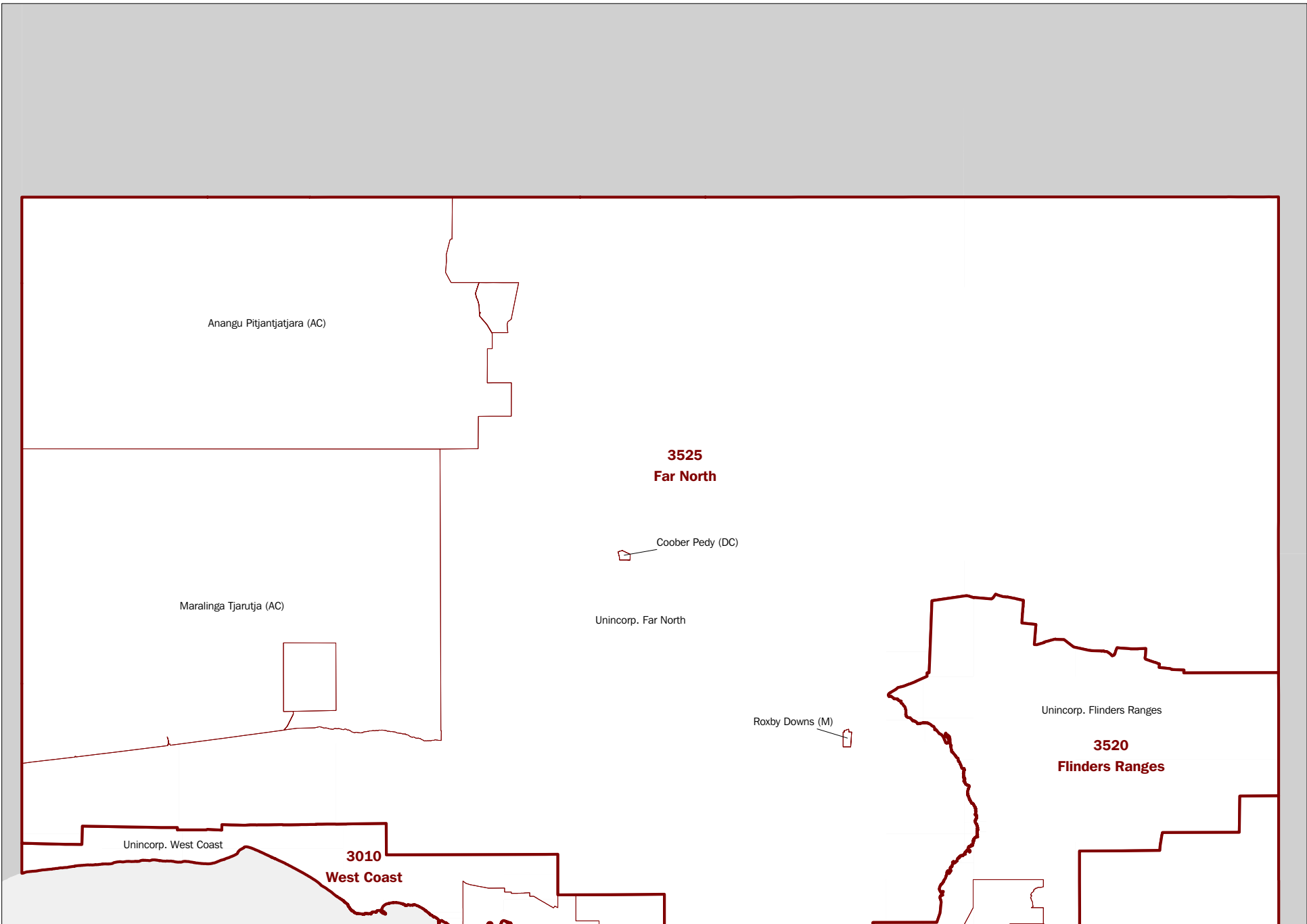
Enlargement 8

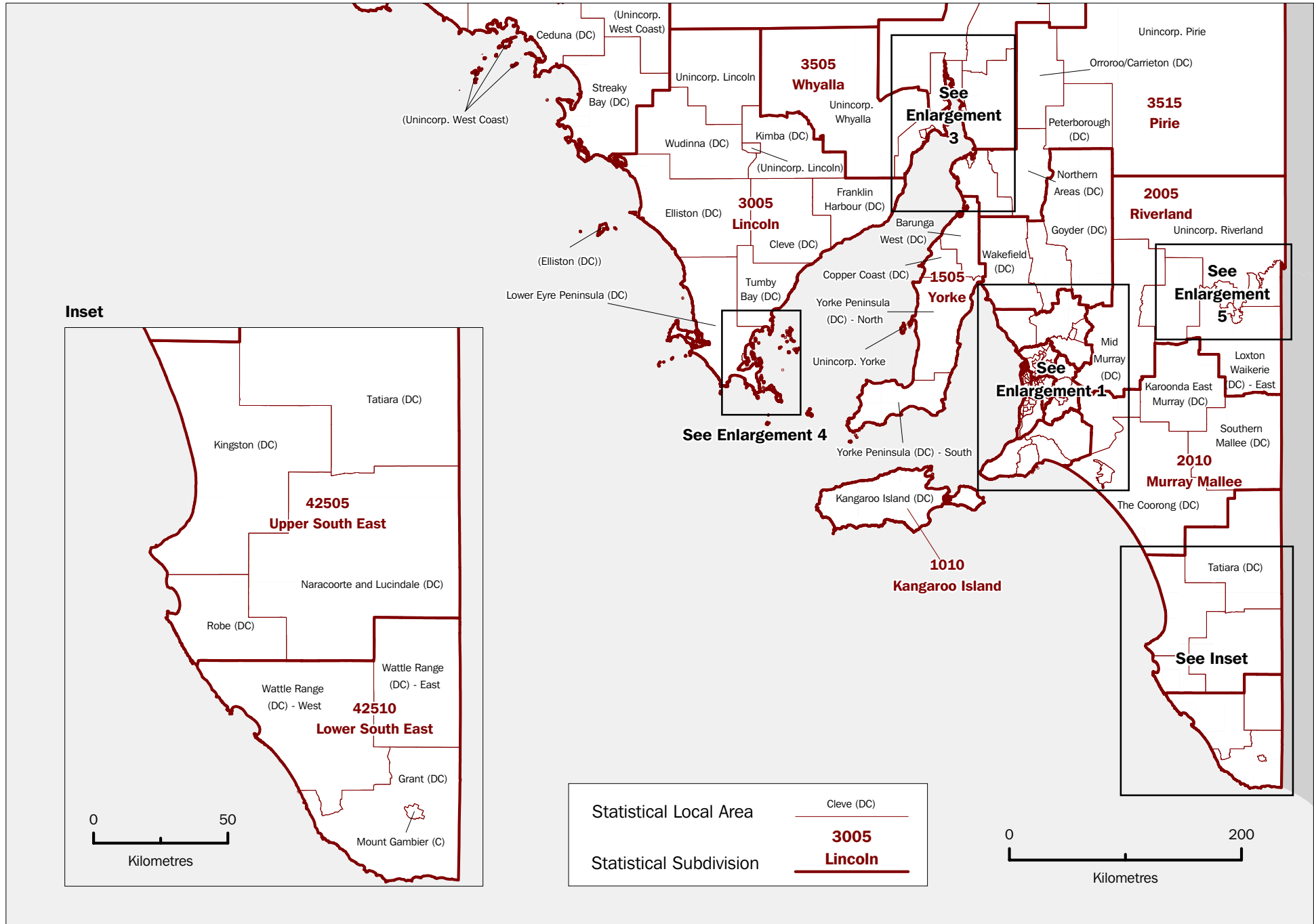
Enlargement 9

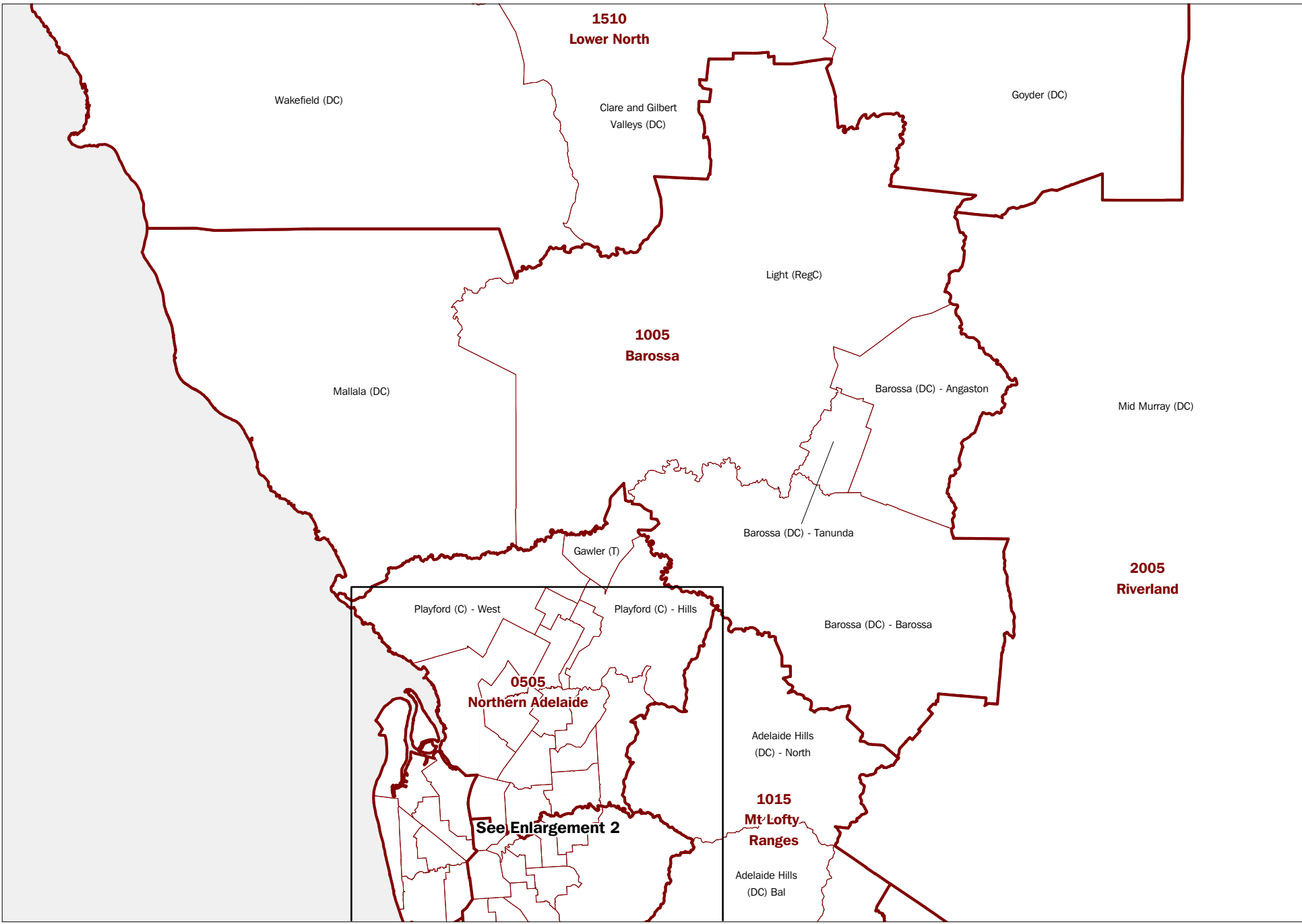


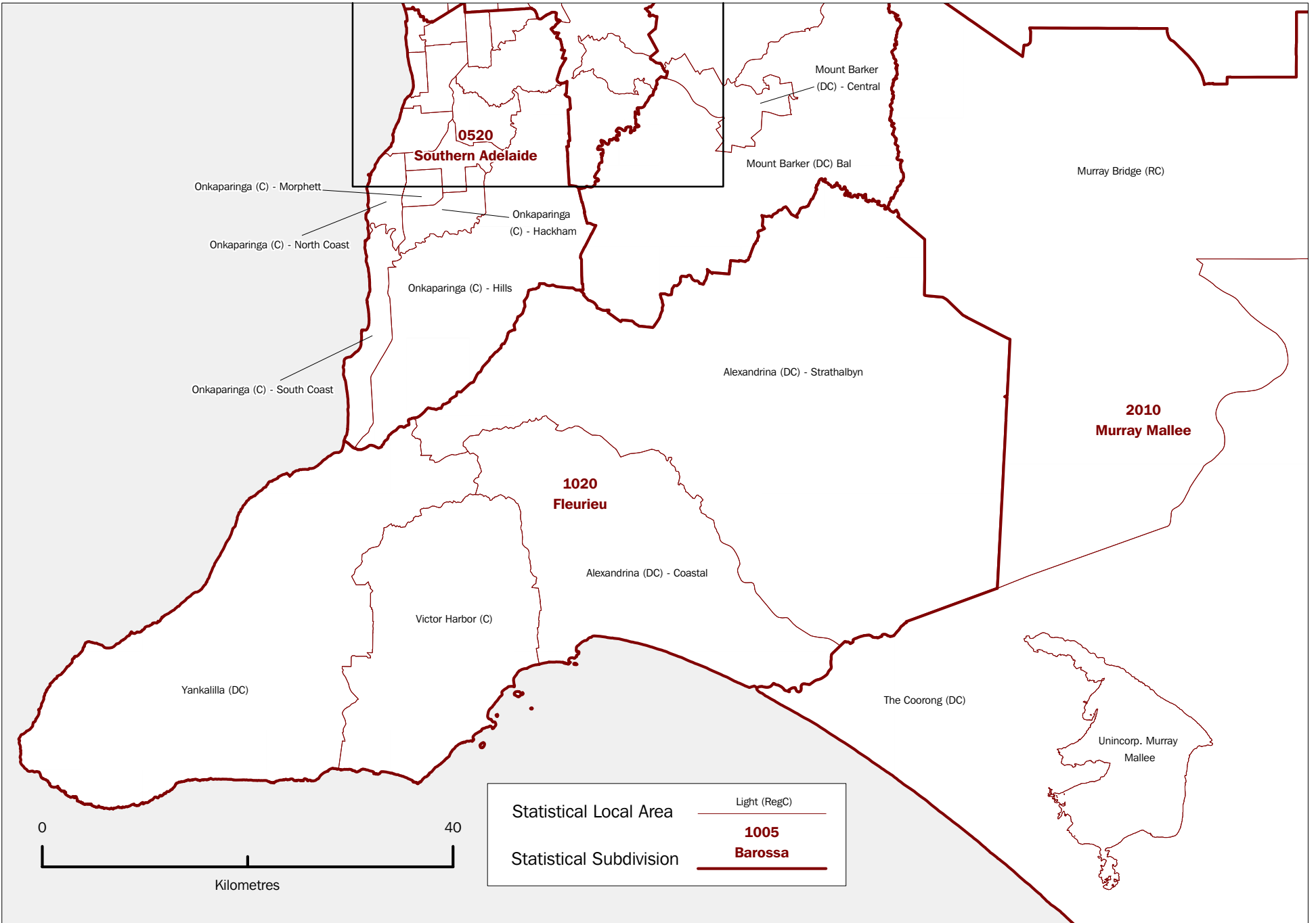


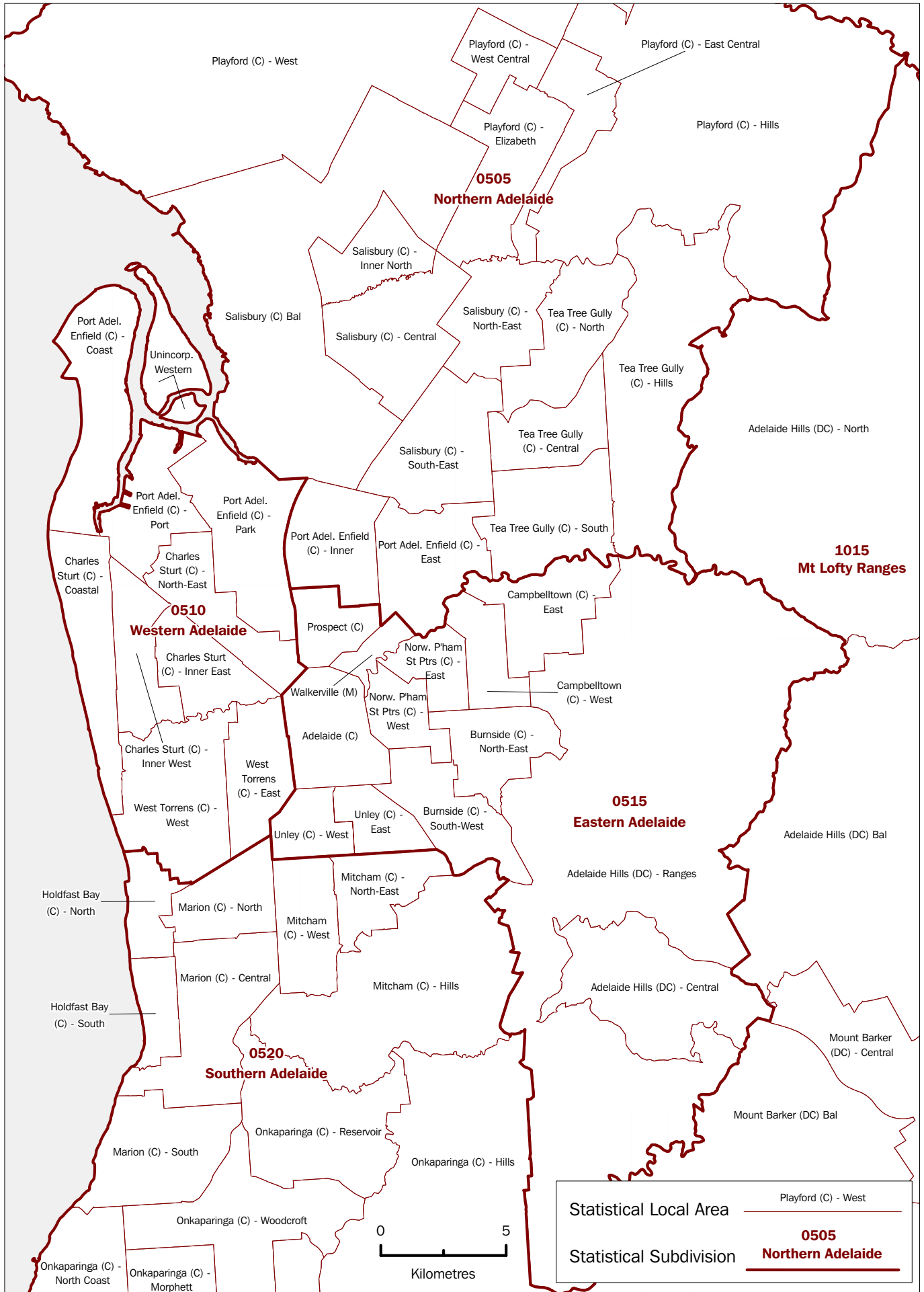




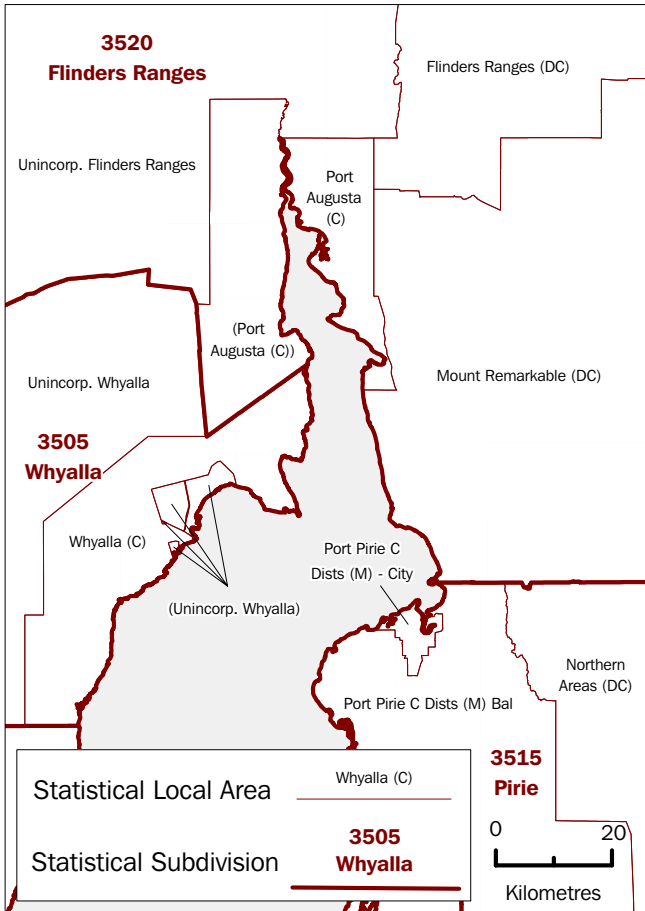




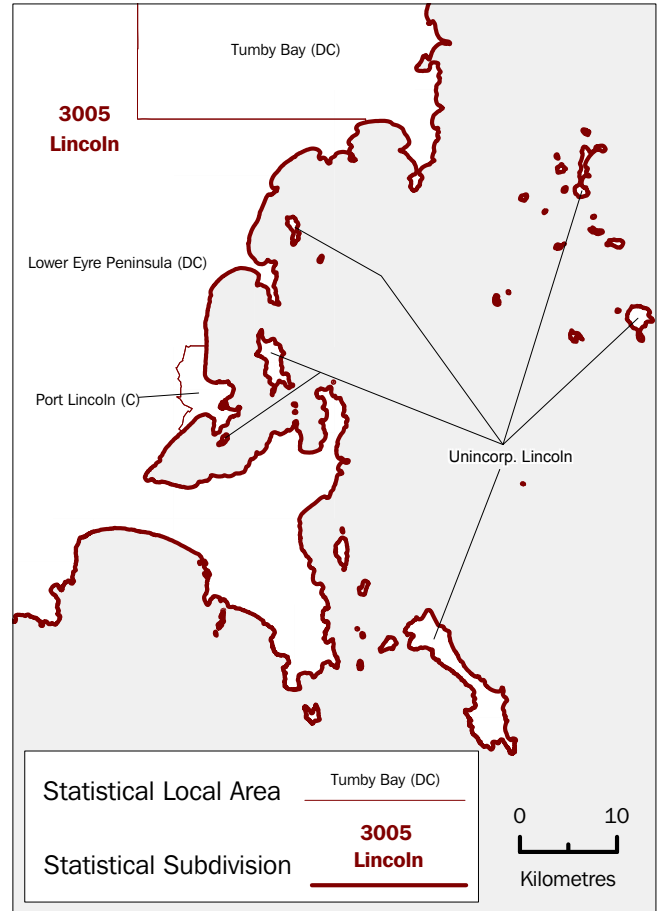




SOUTH AUSTRALIA, Statistical Subdivisions and Statistical Local Areas—Enlargements

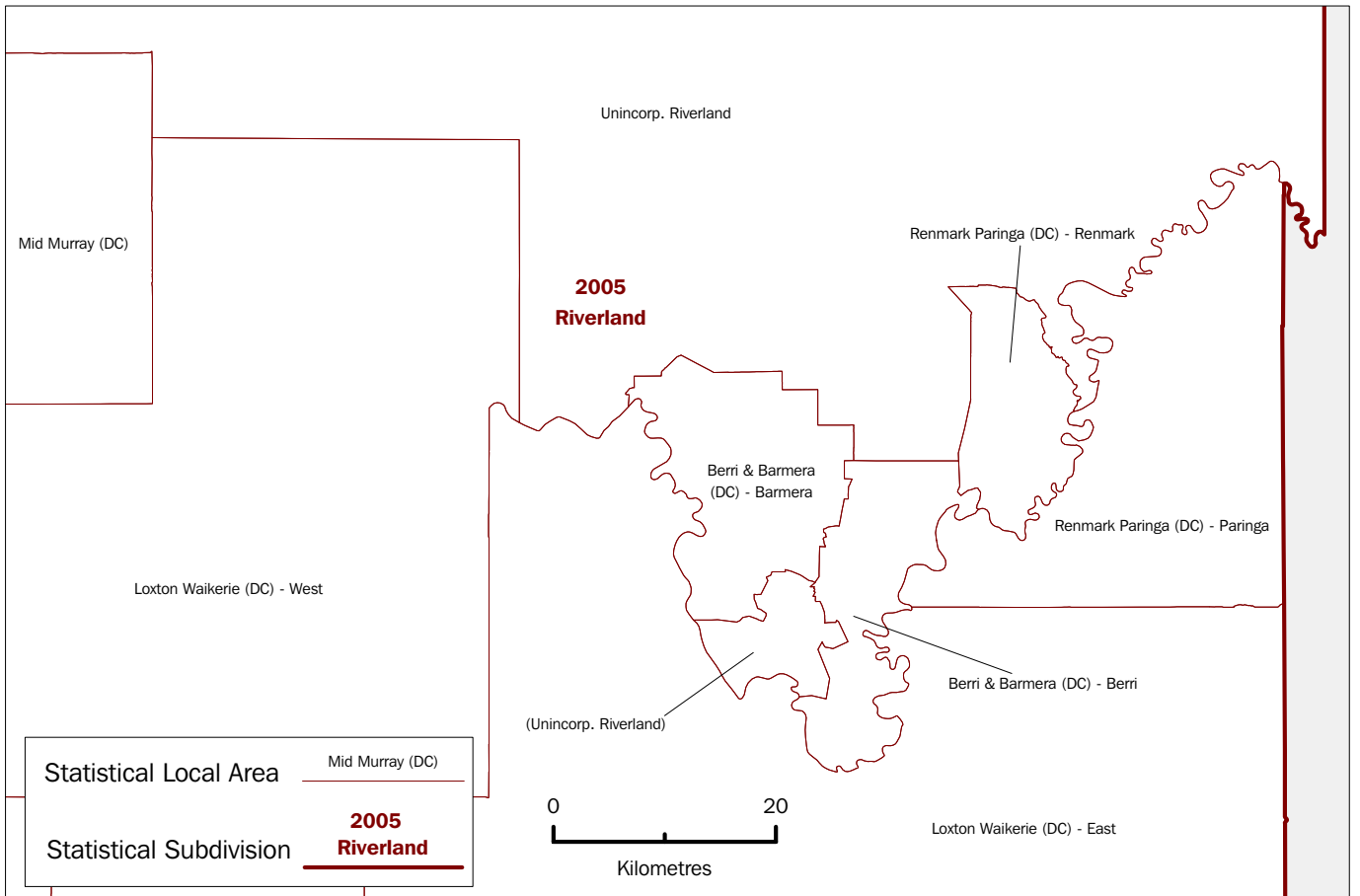


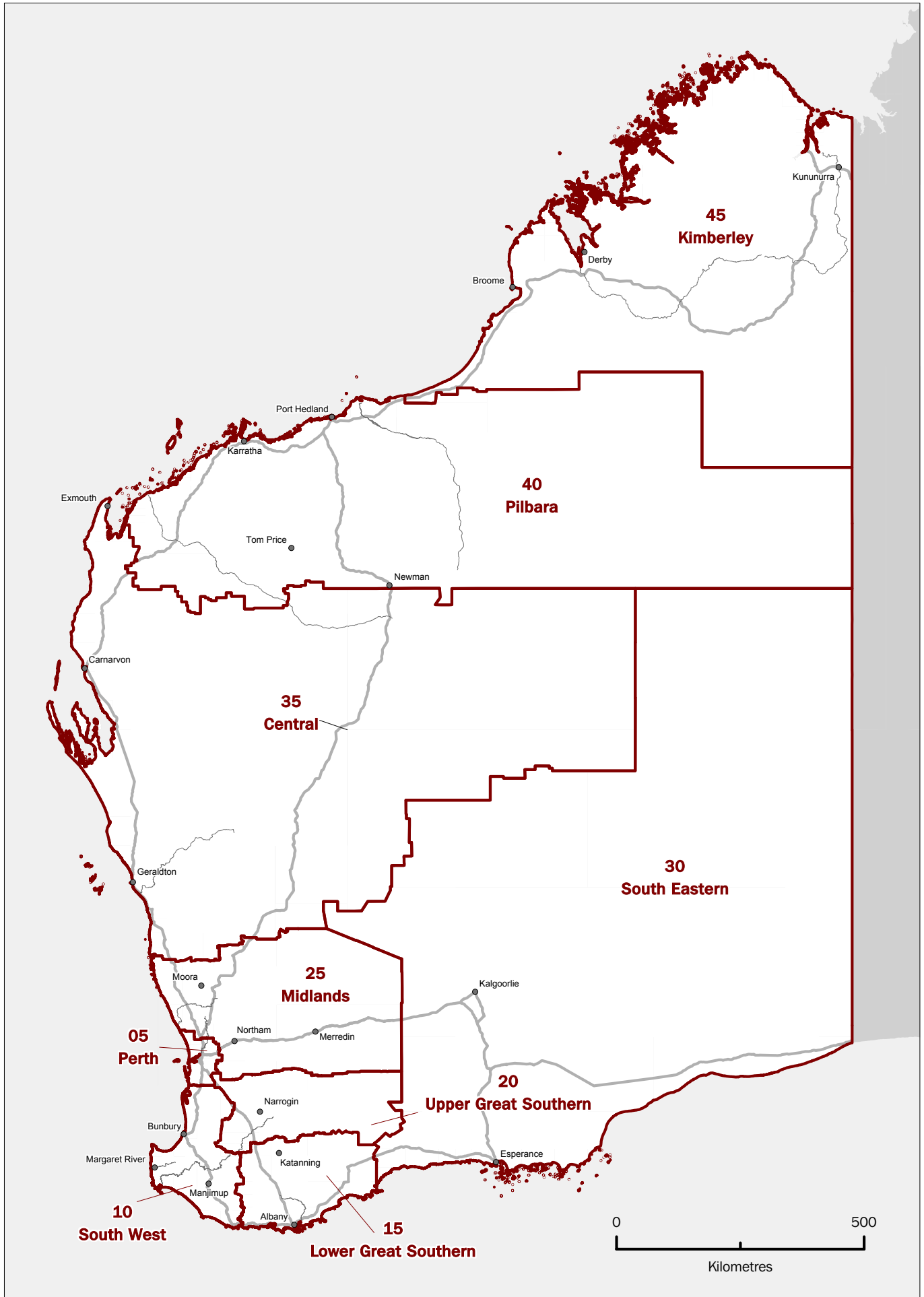
Enlargement 3

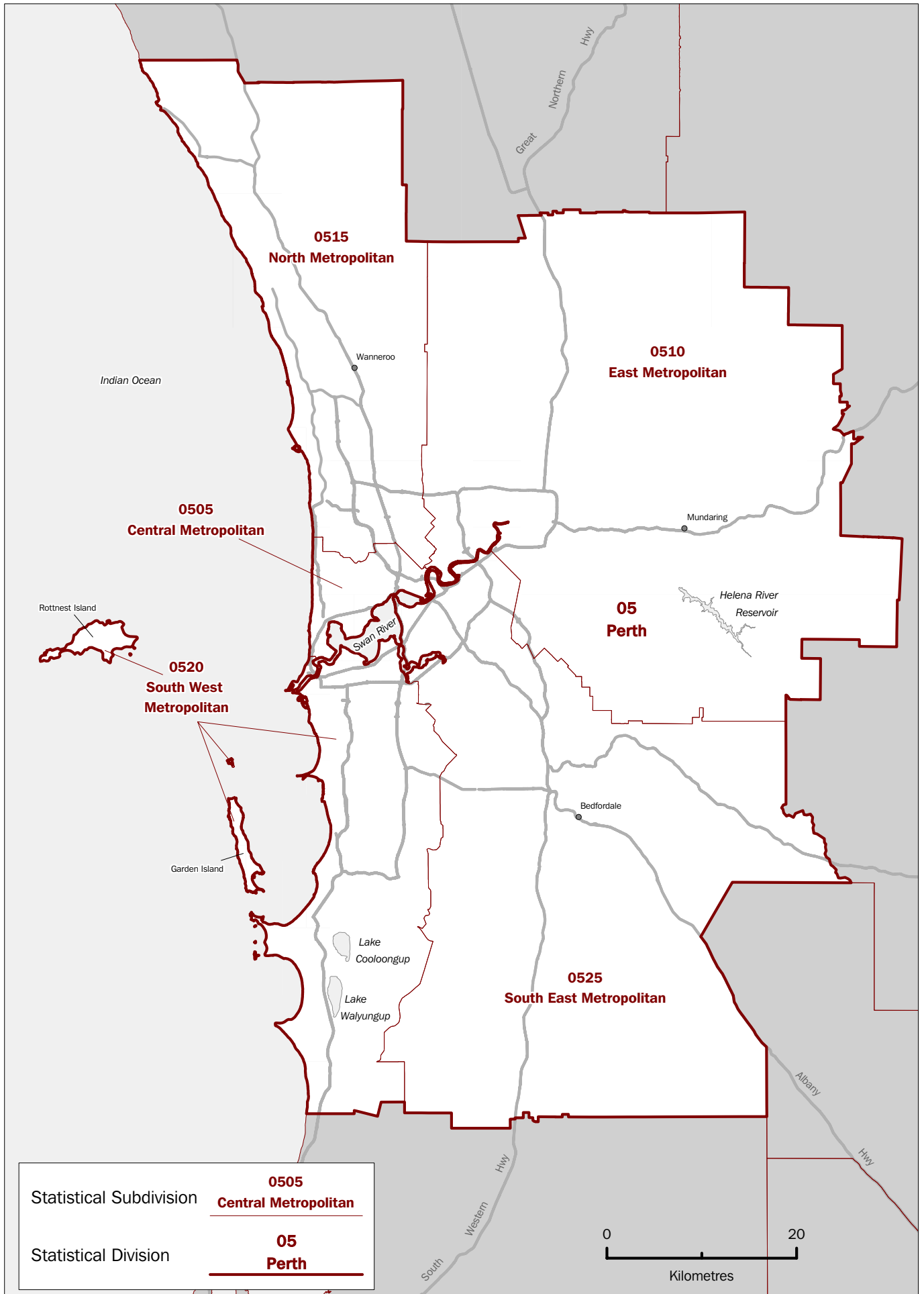


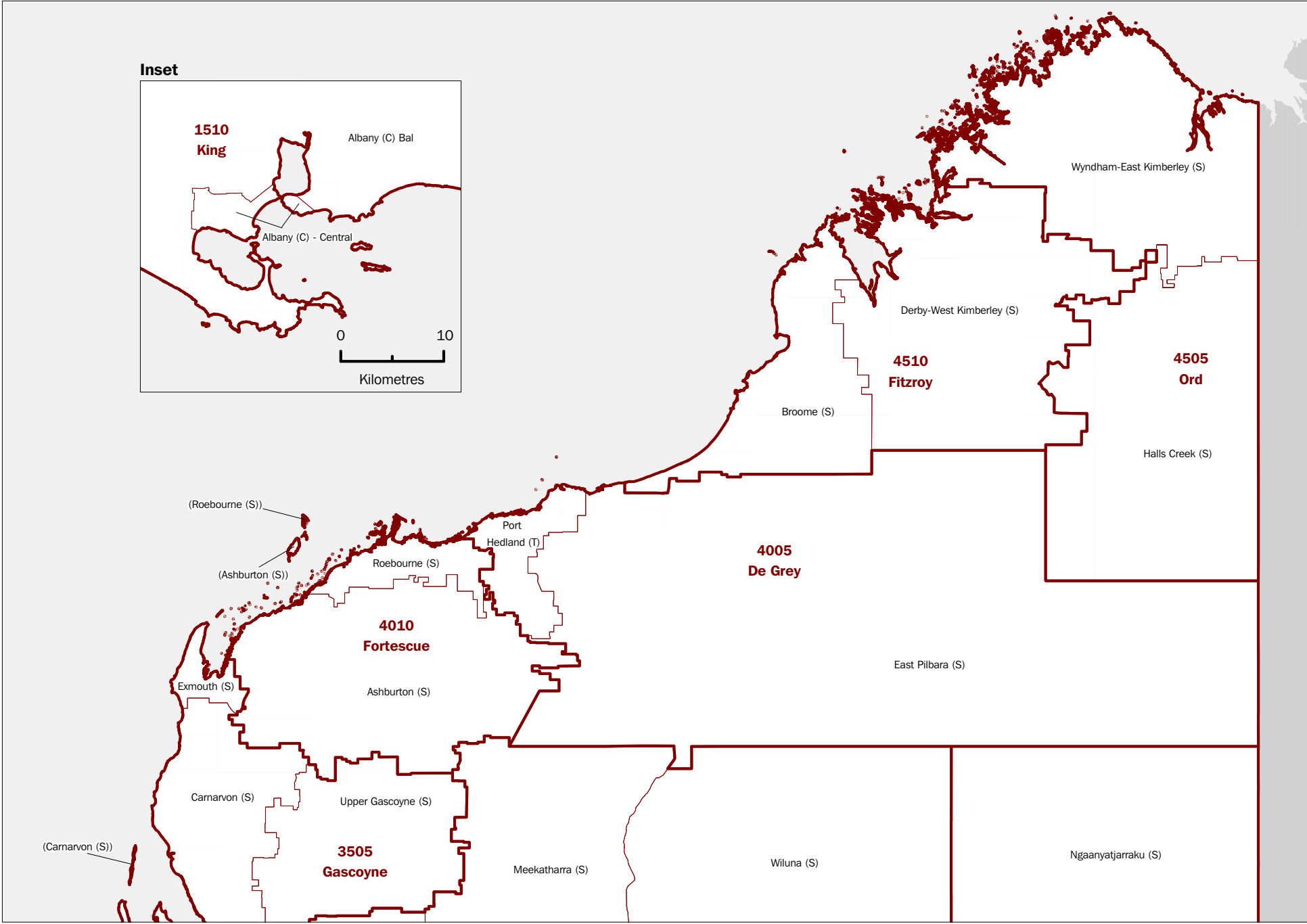
Enlargement 4

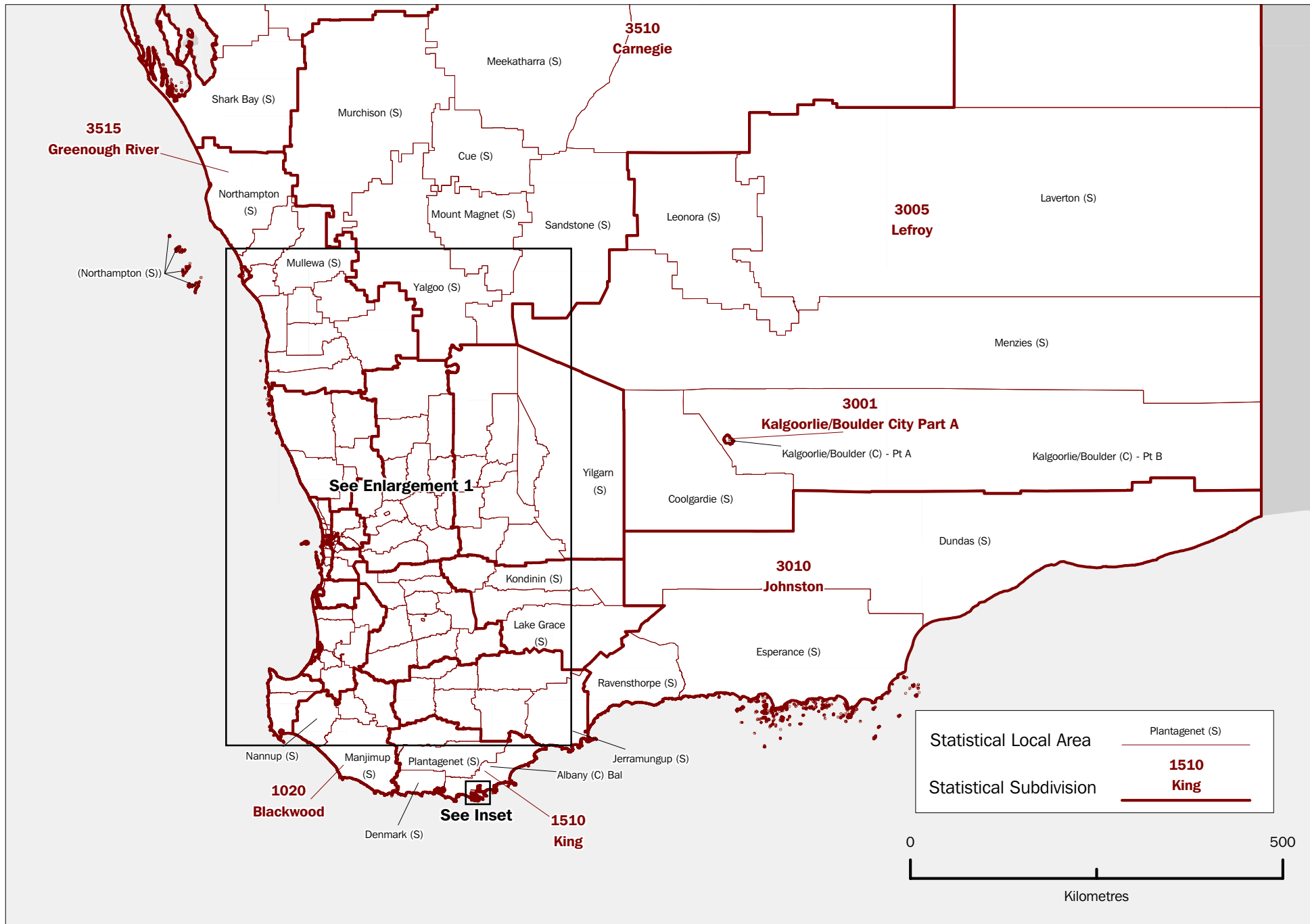
Enlargement 5

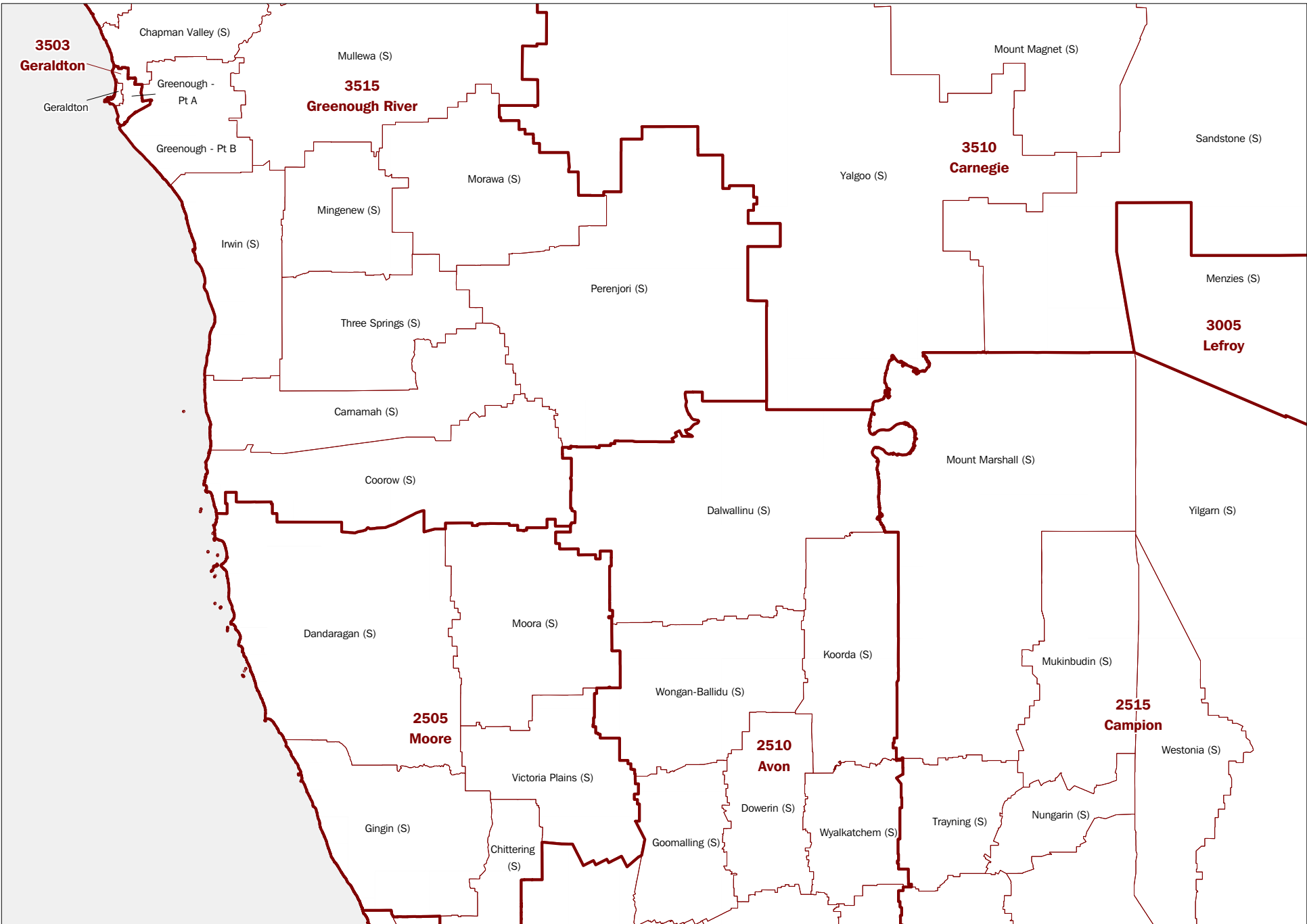


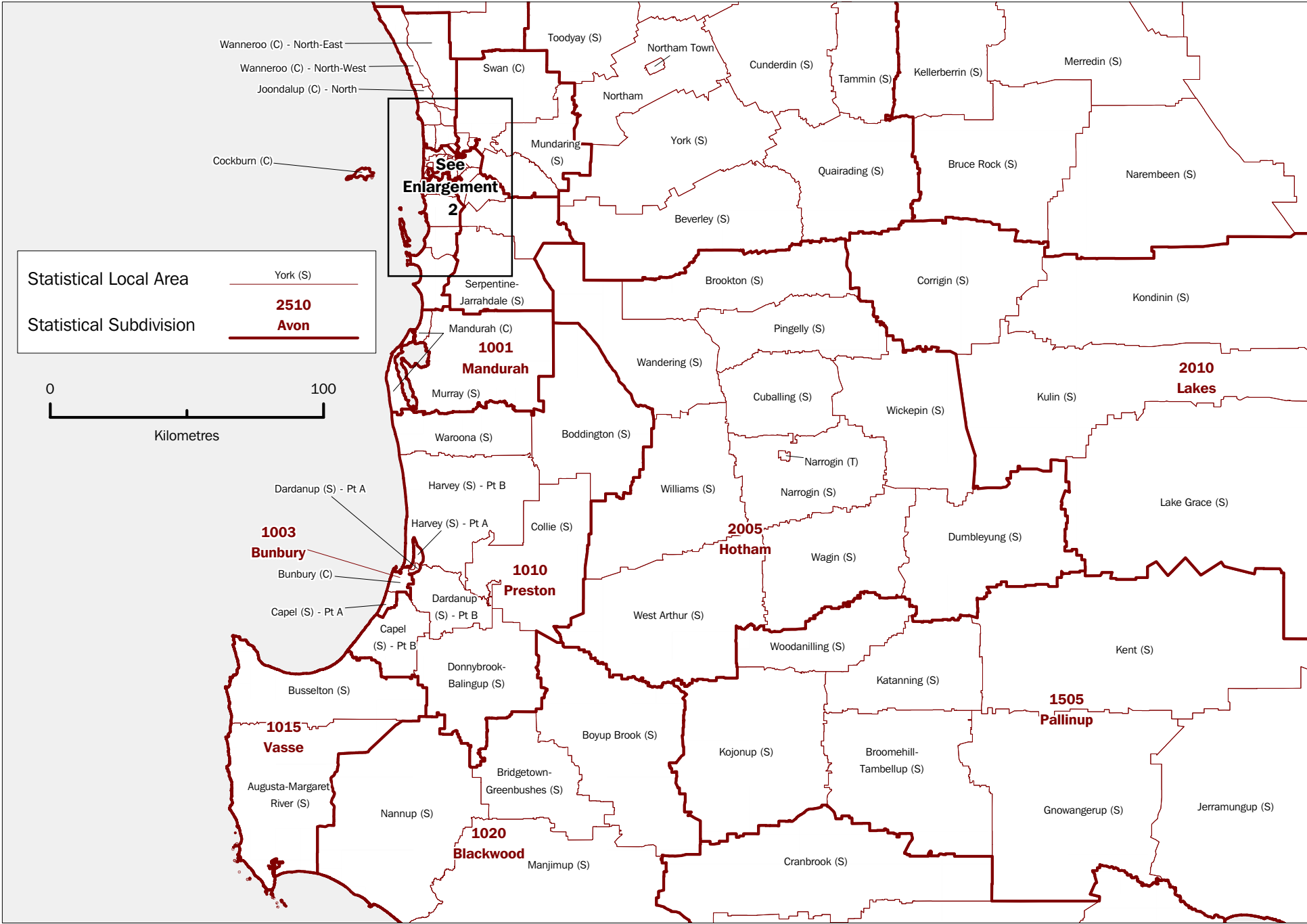




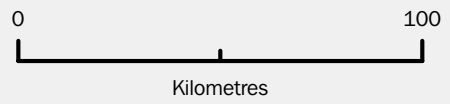


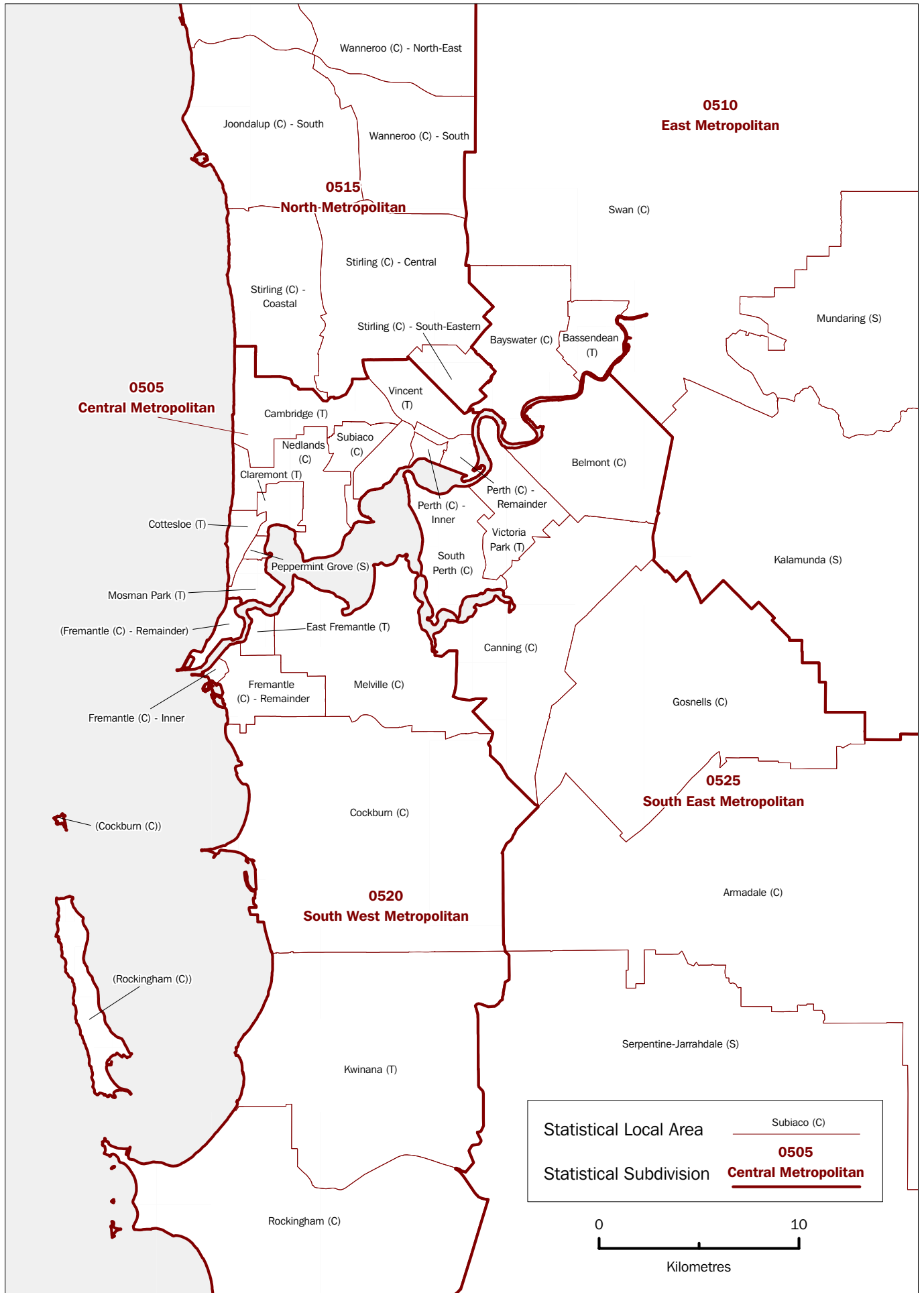


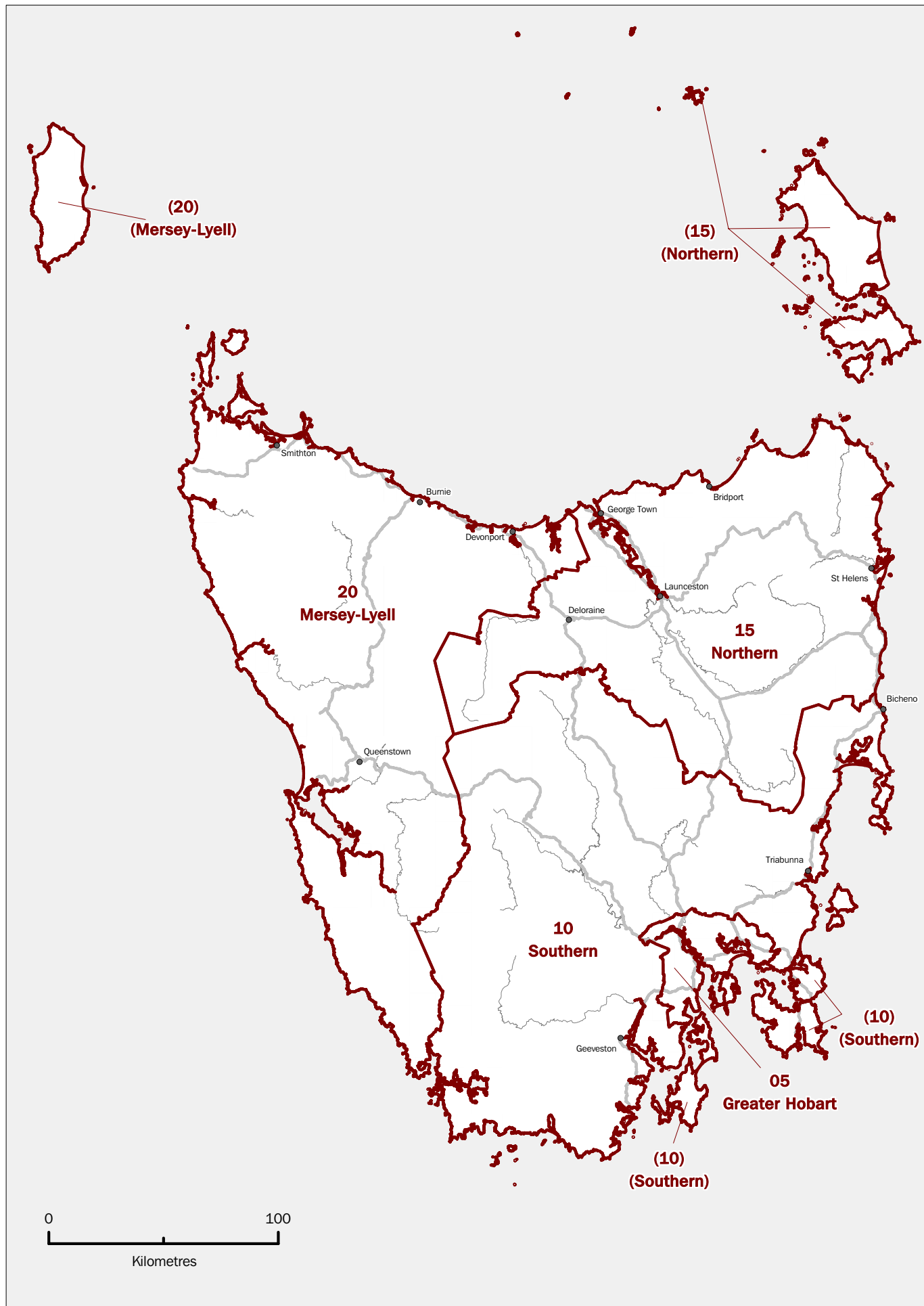


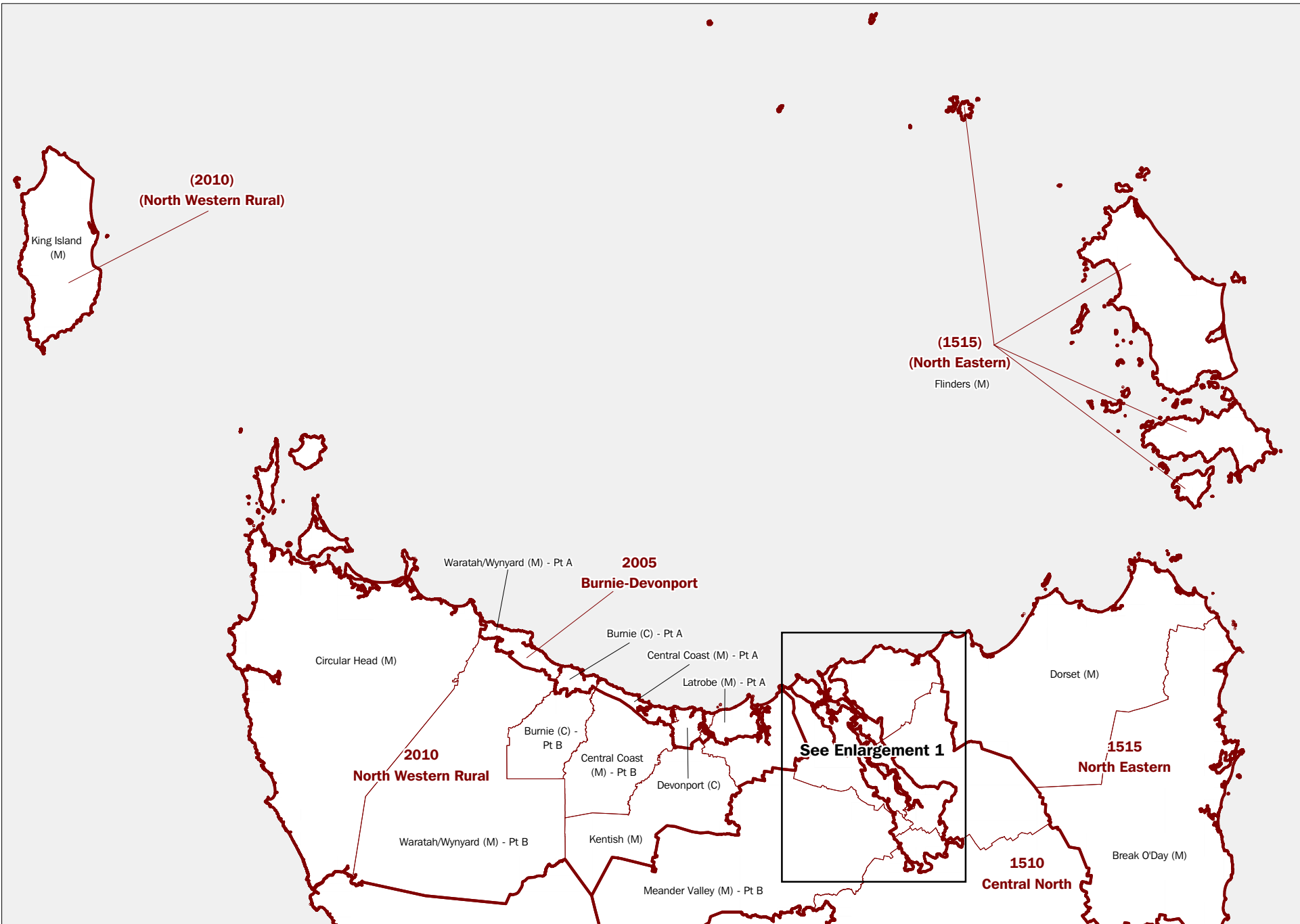


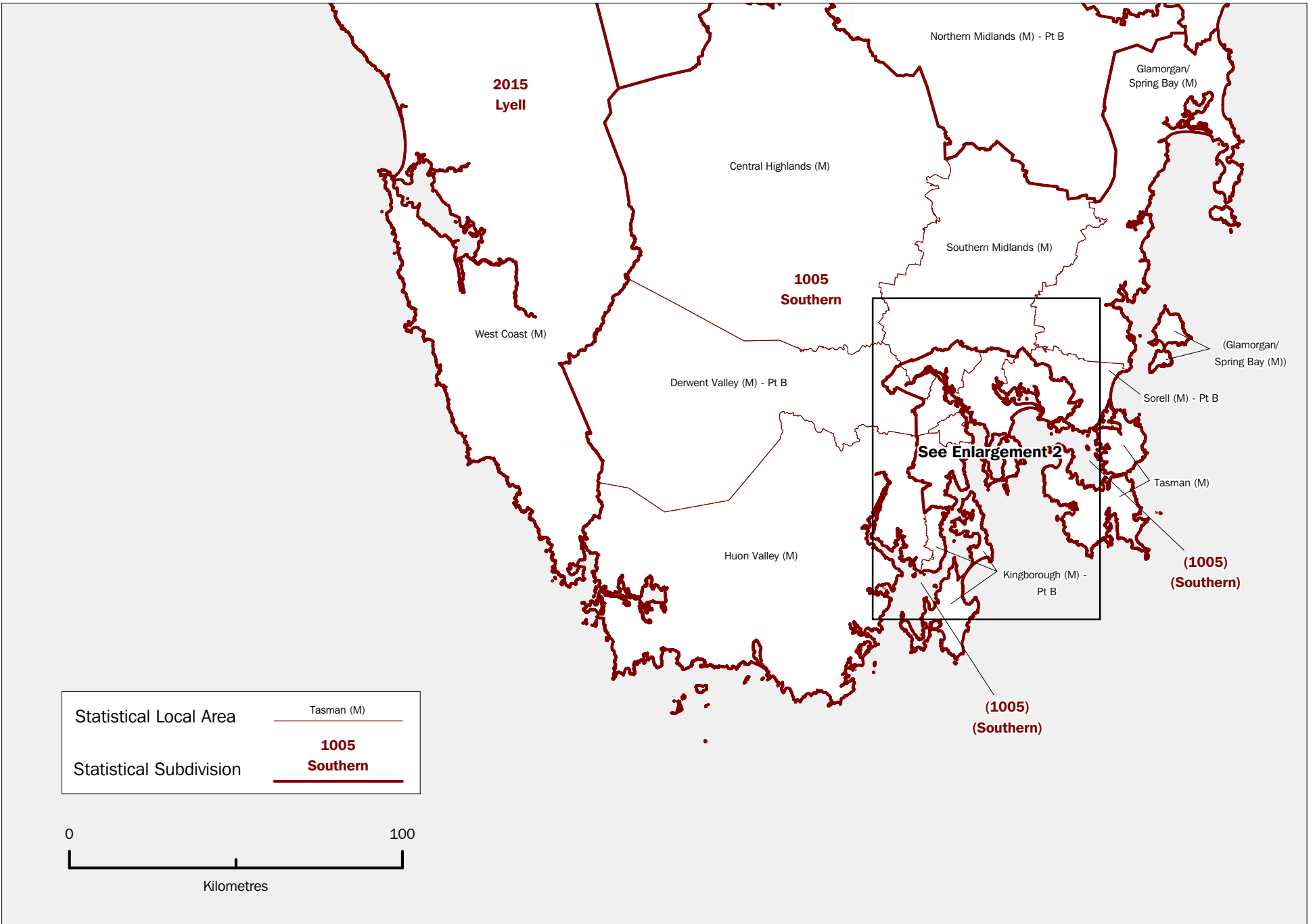
Statistical Local Area
Statistical Subdivision

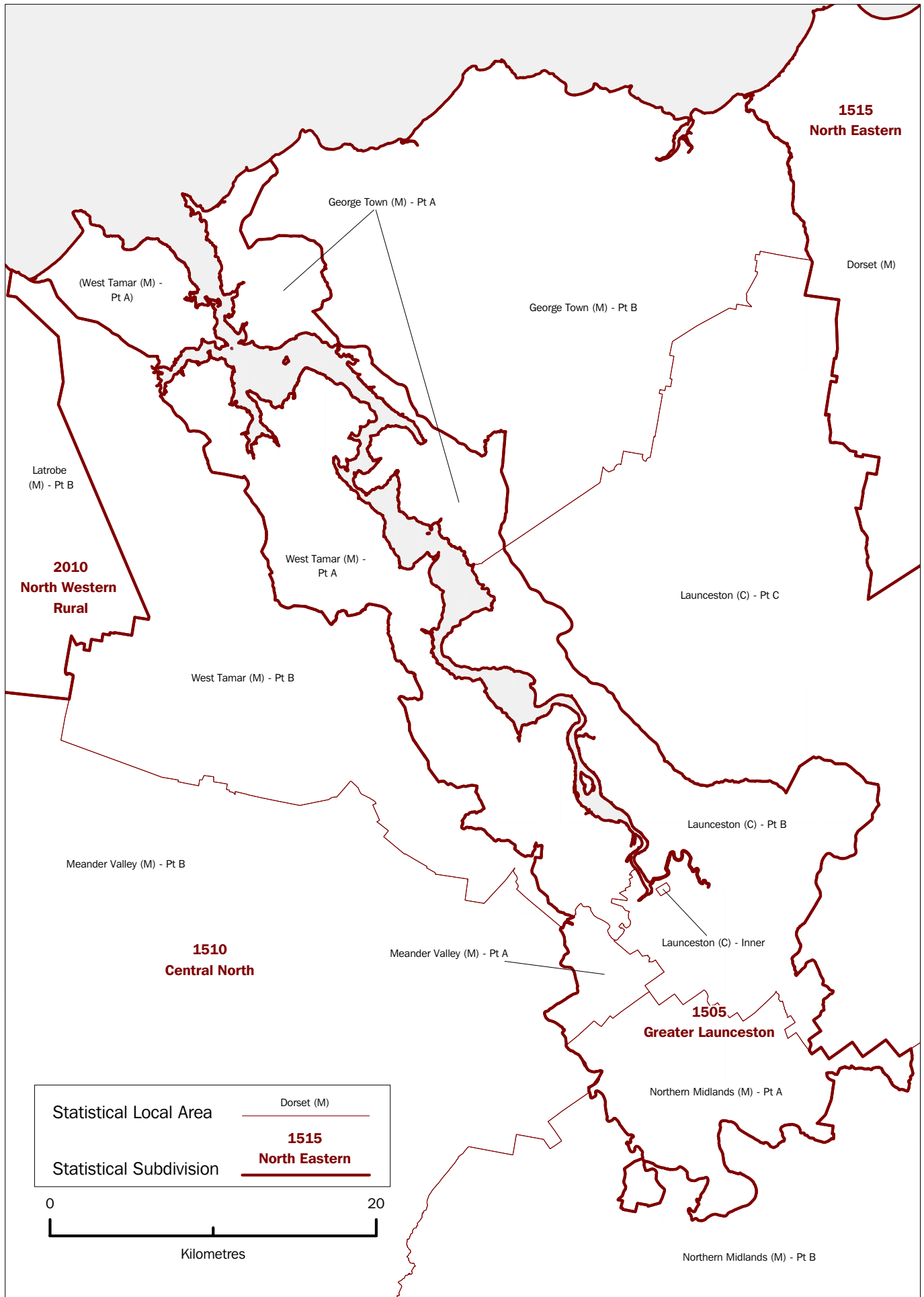


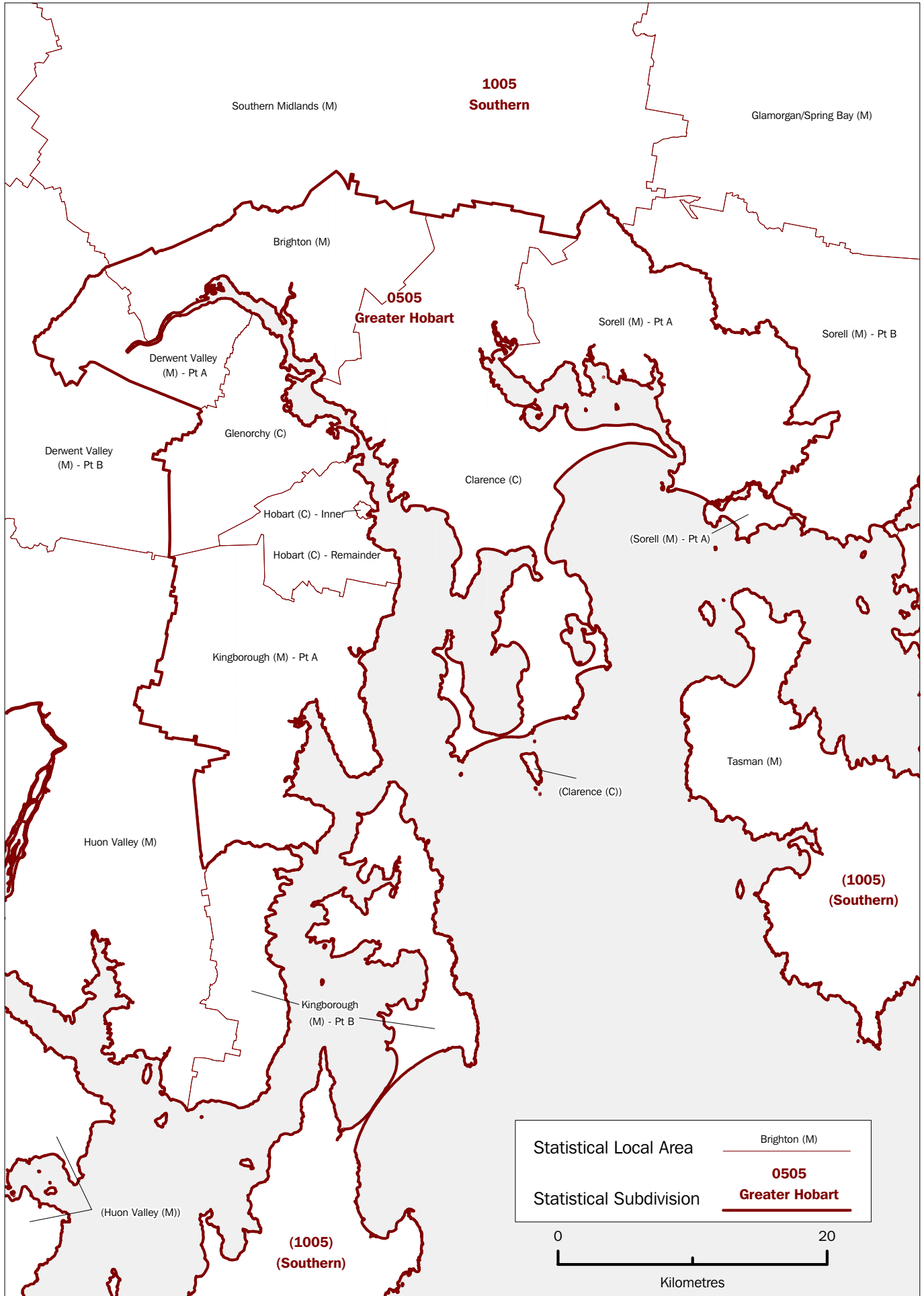


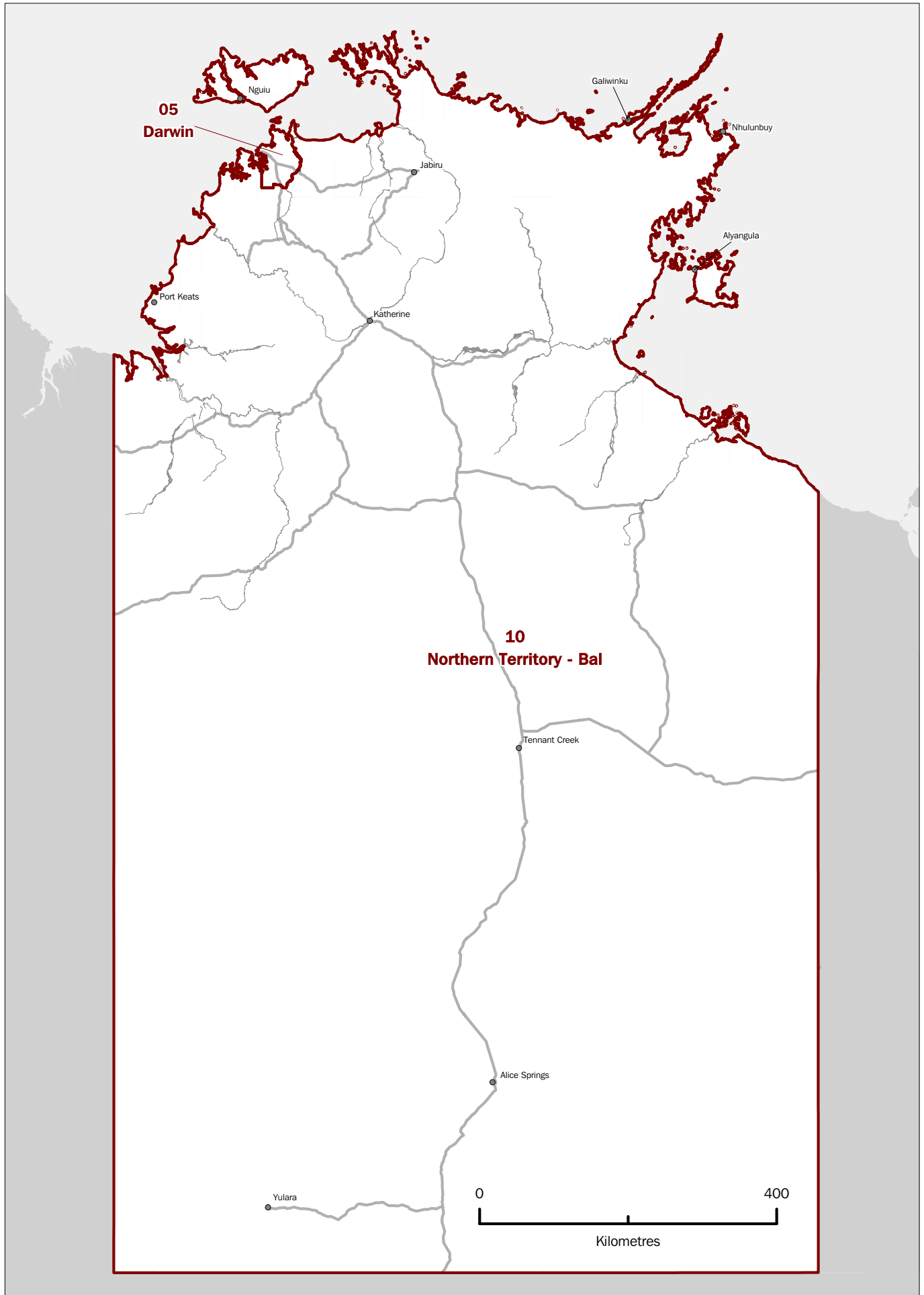


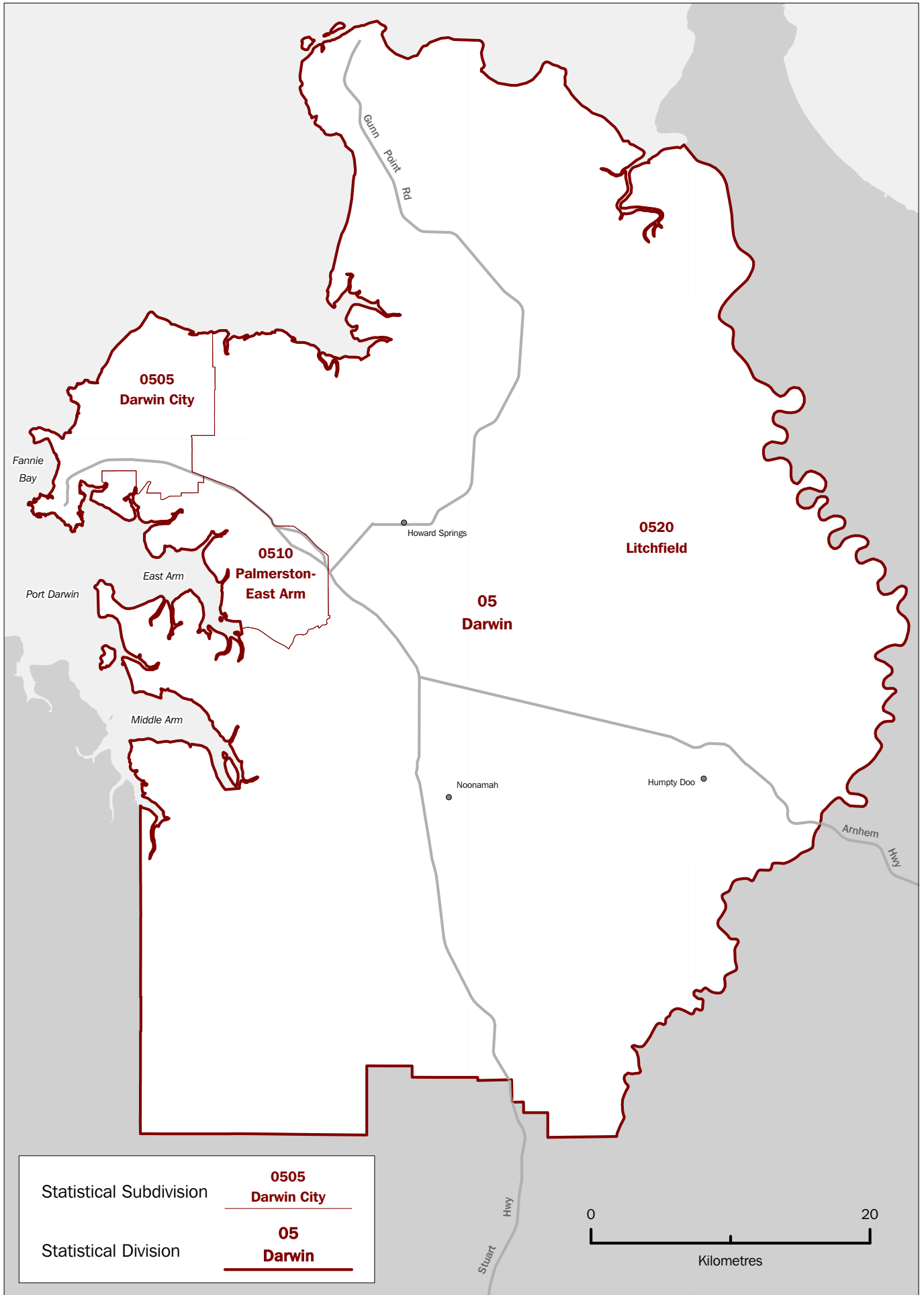


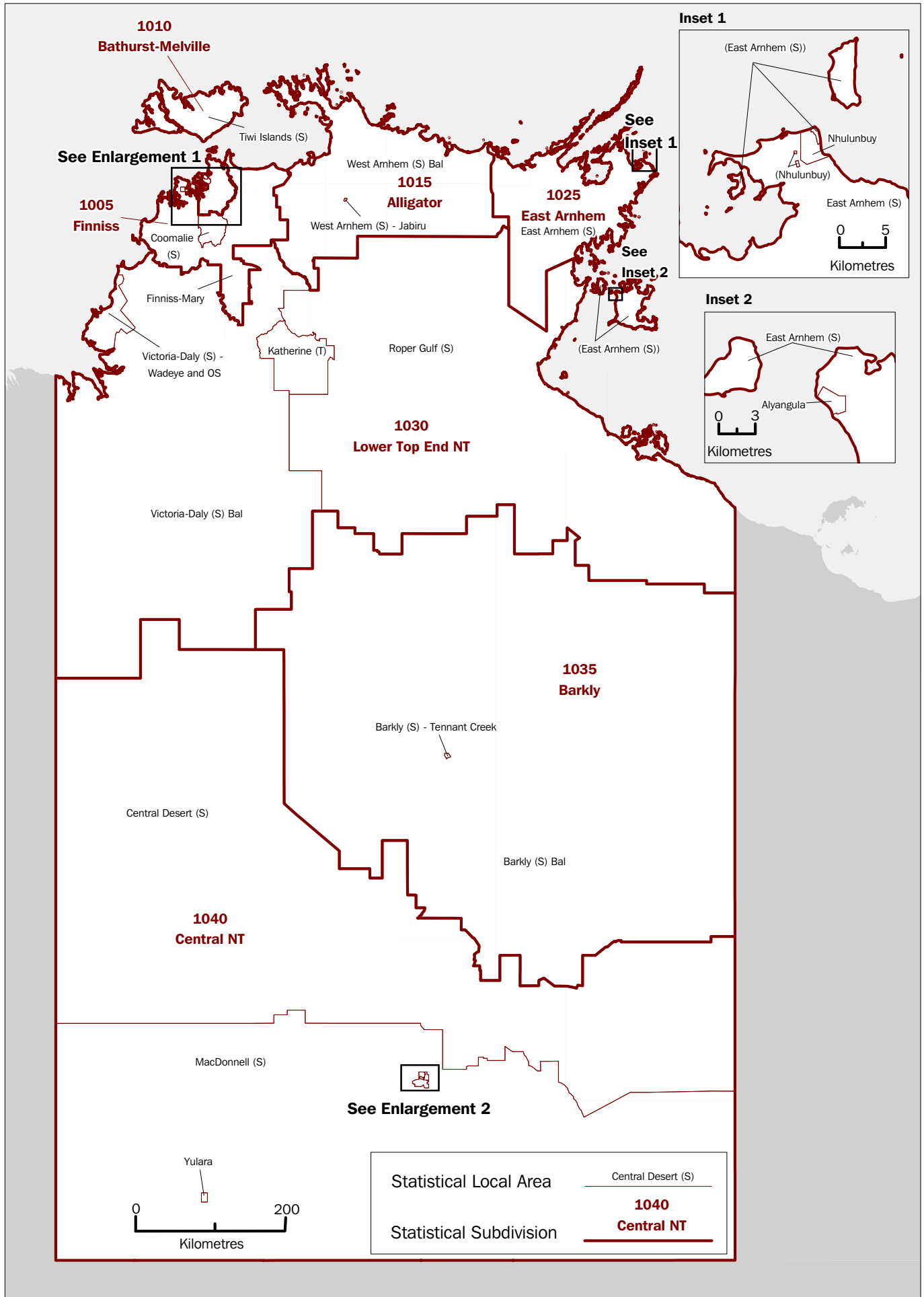


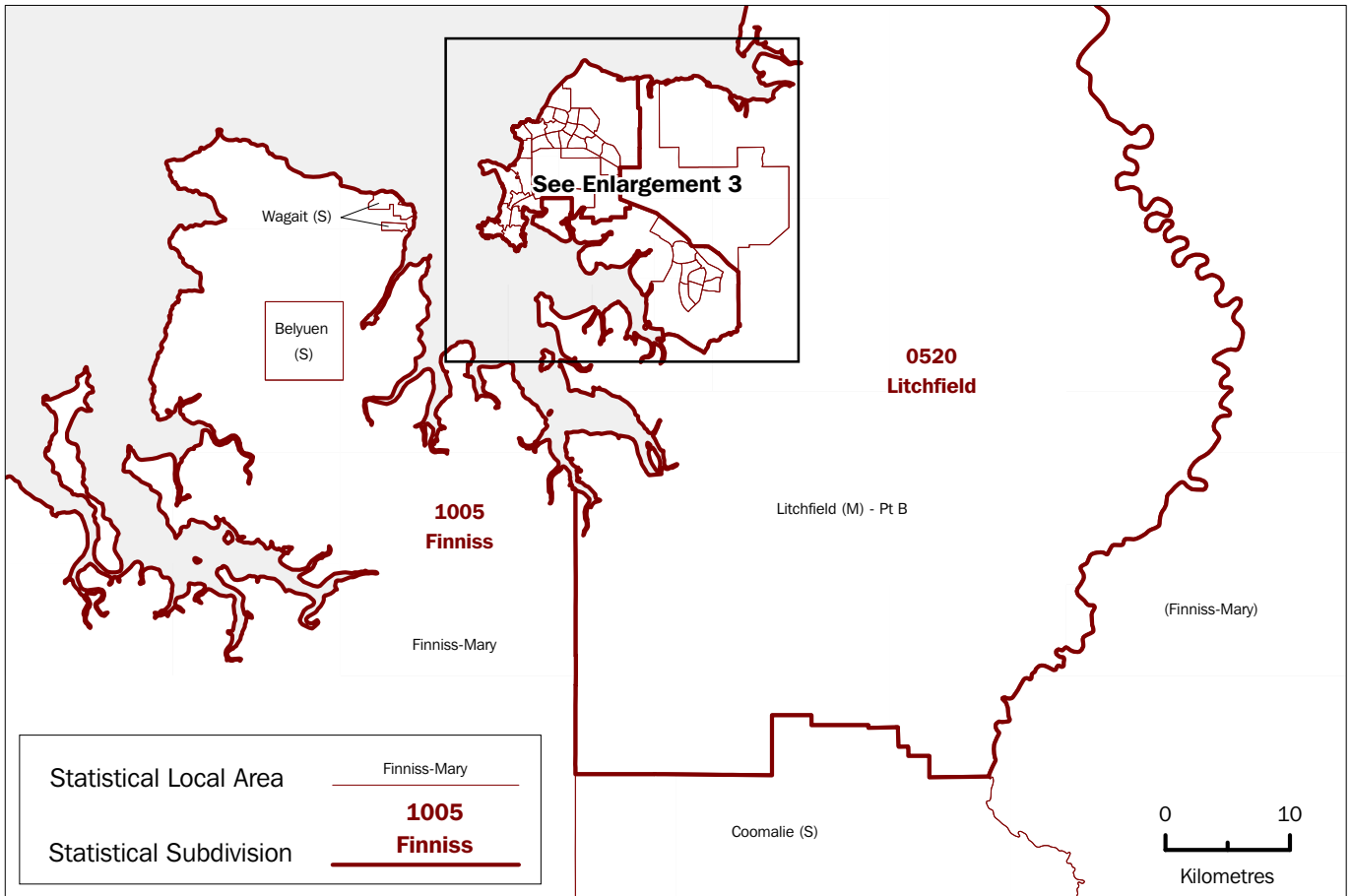






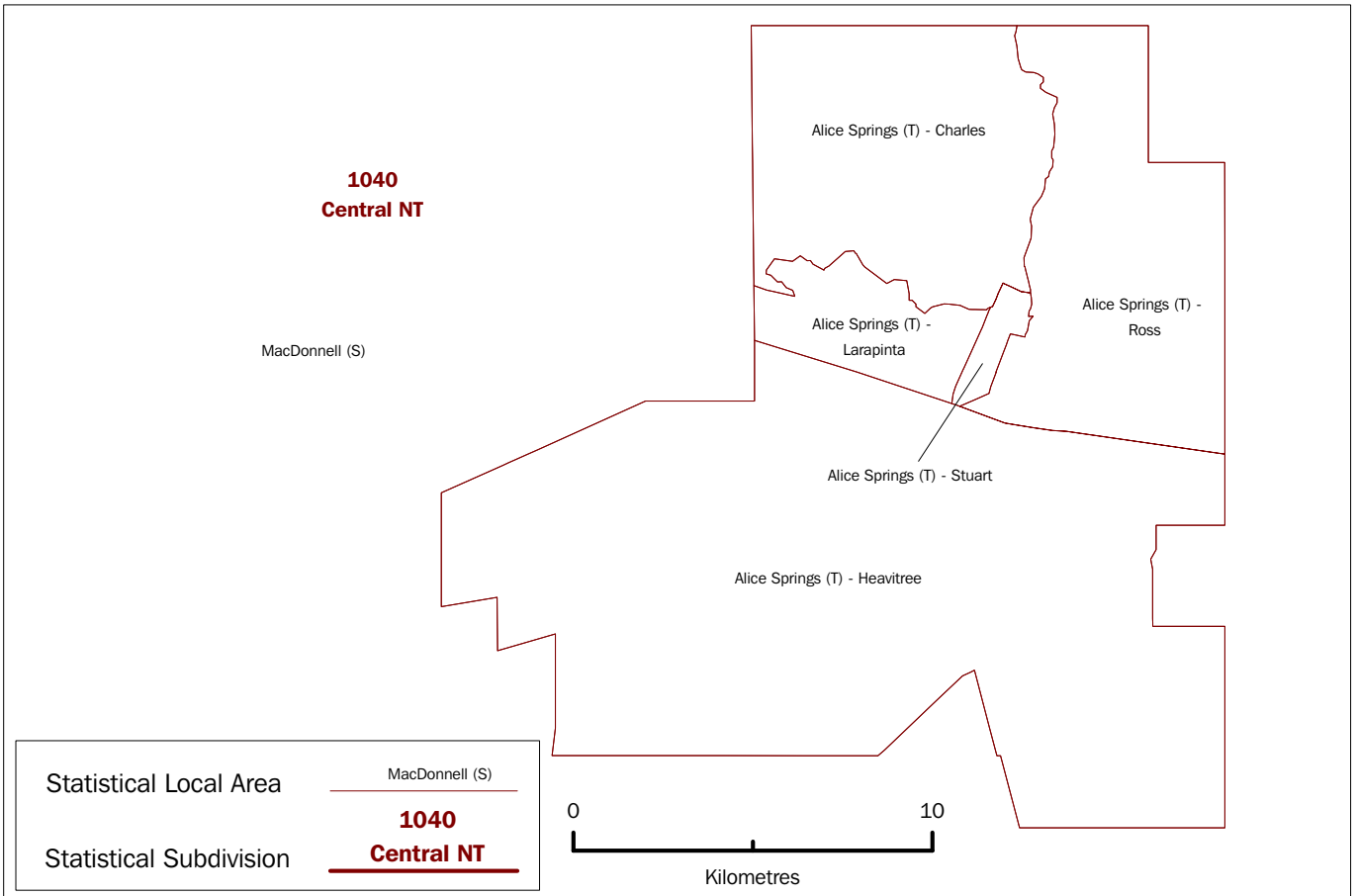


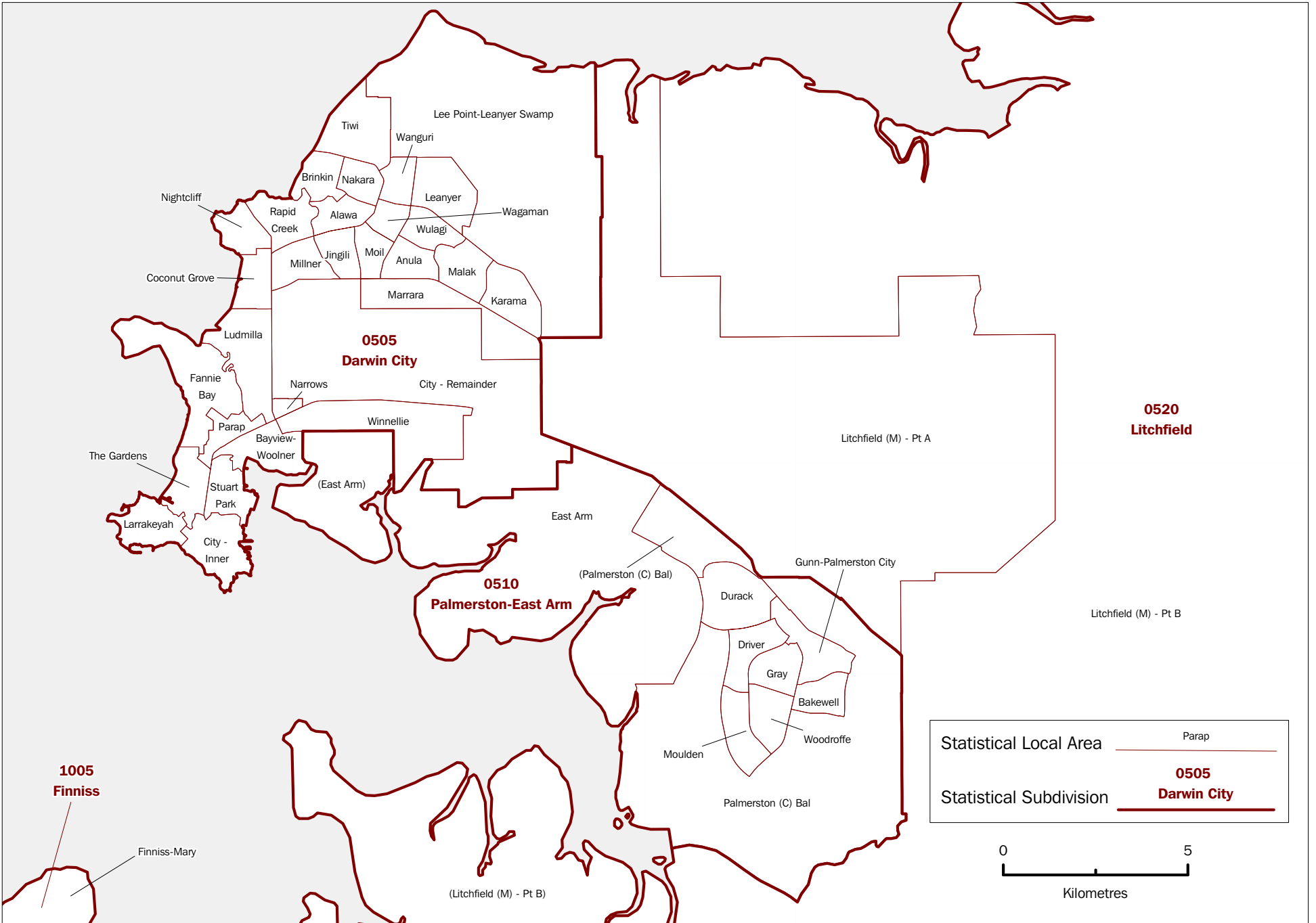


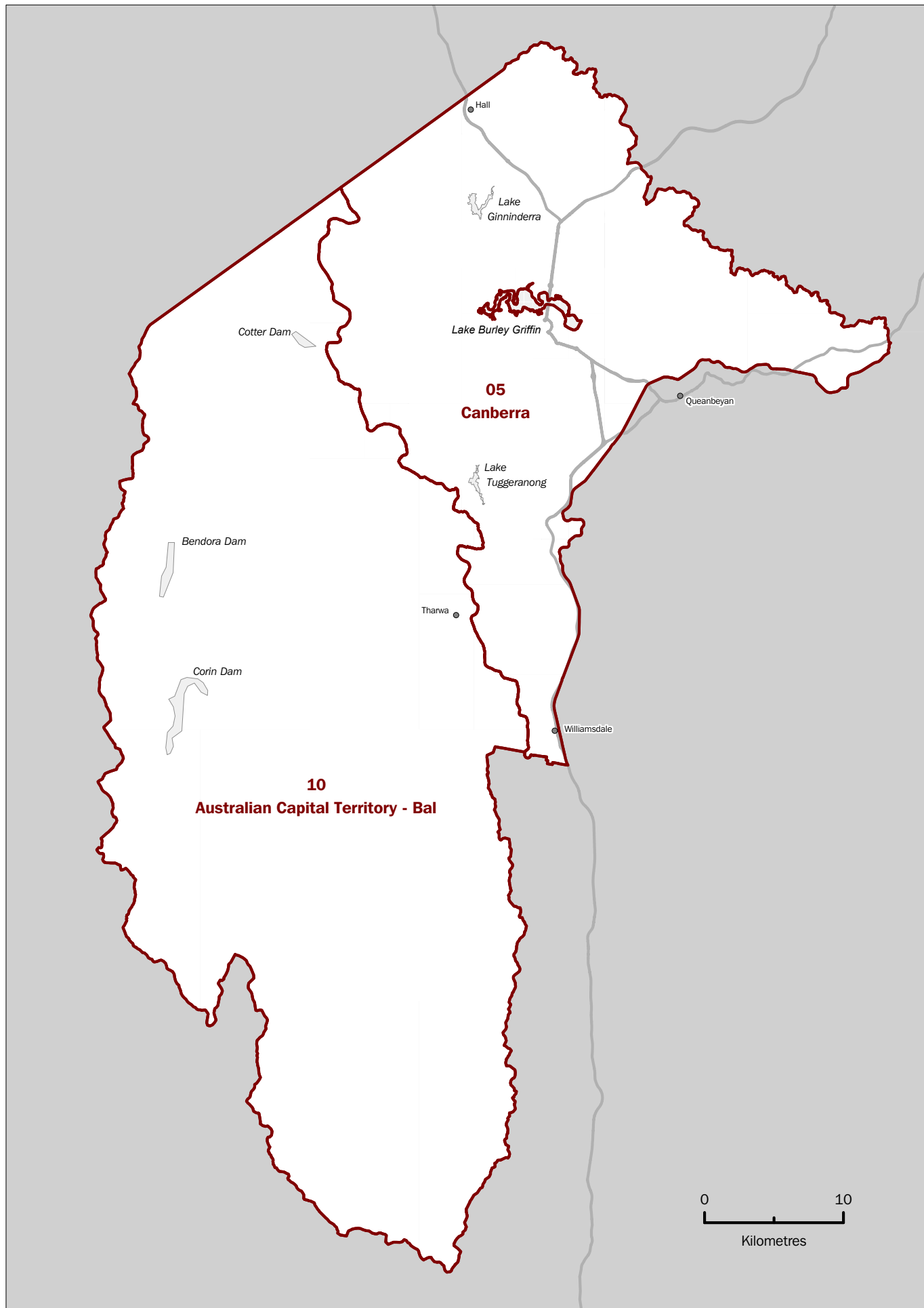


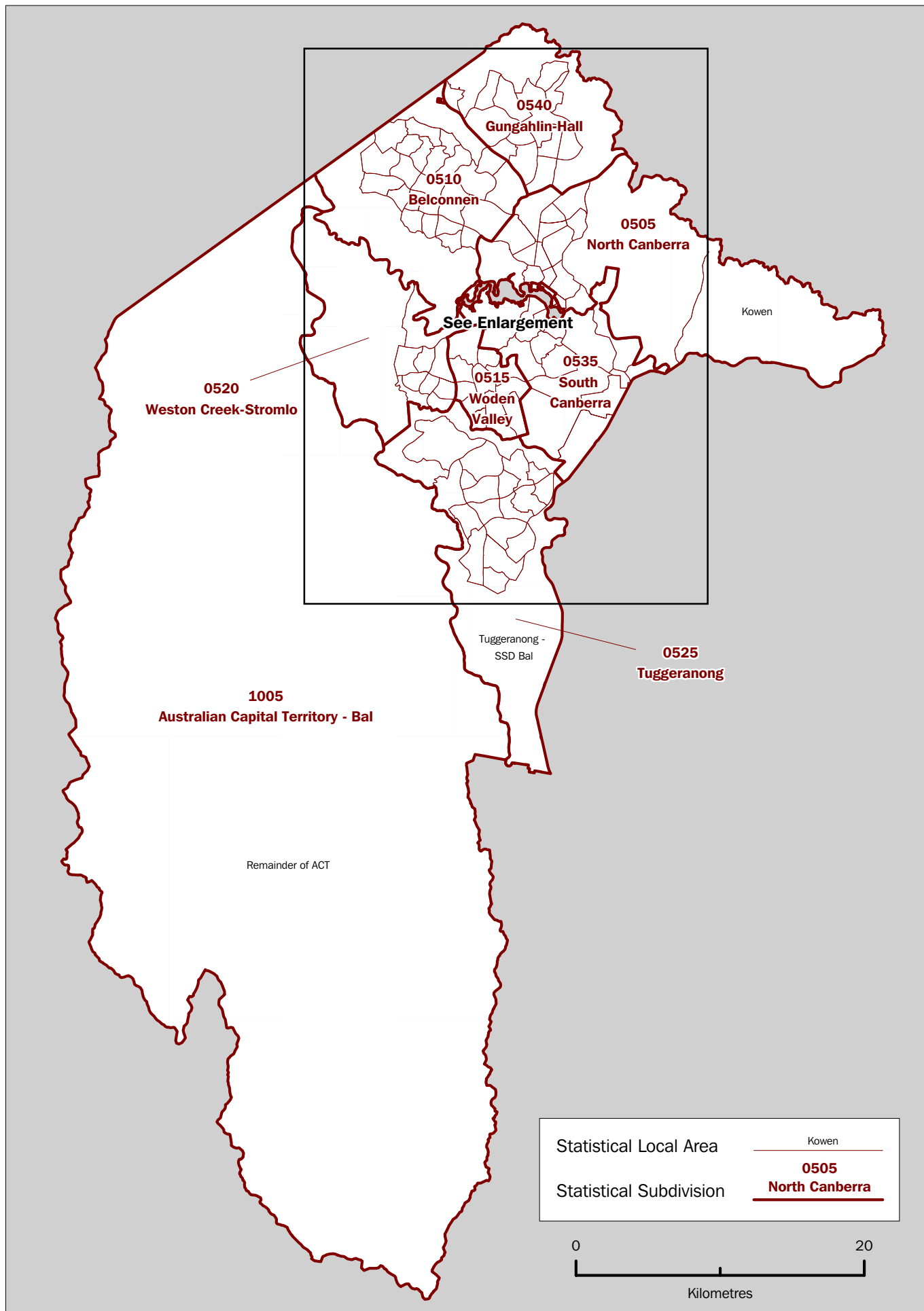
Enlargement 1

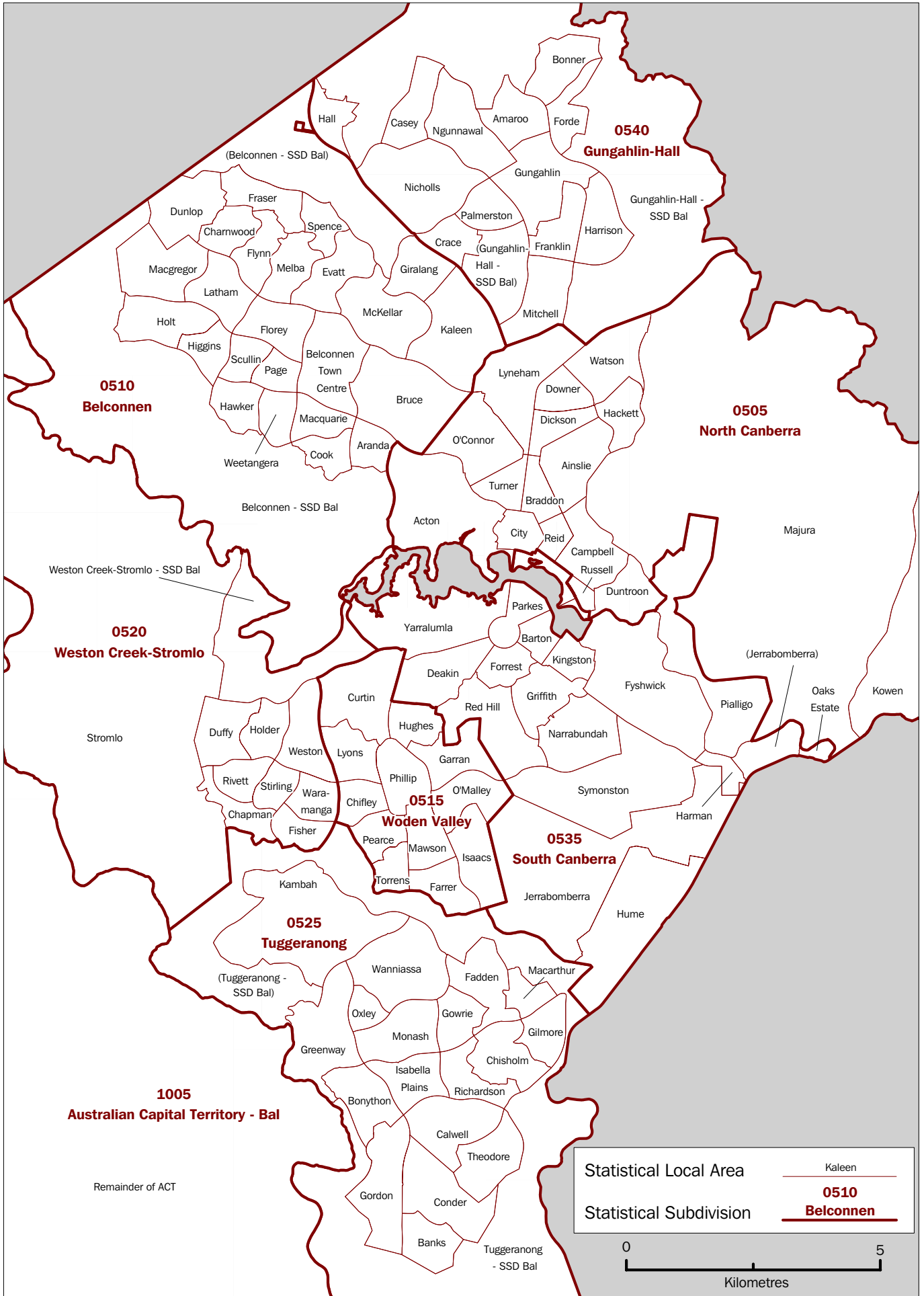
Enlargement 2



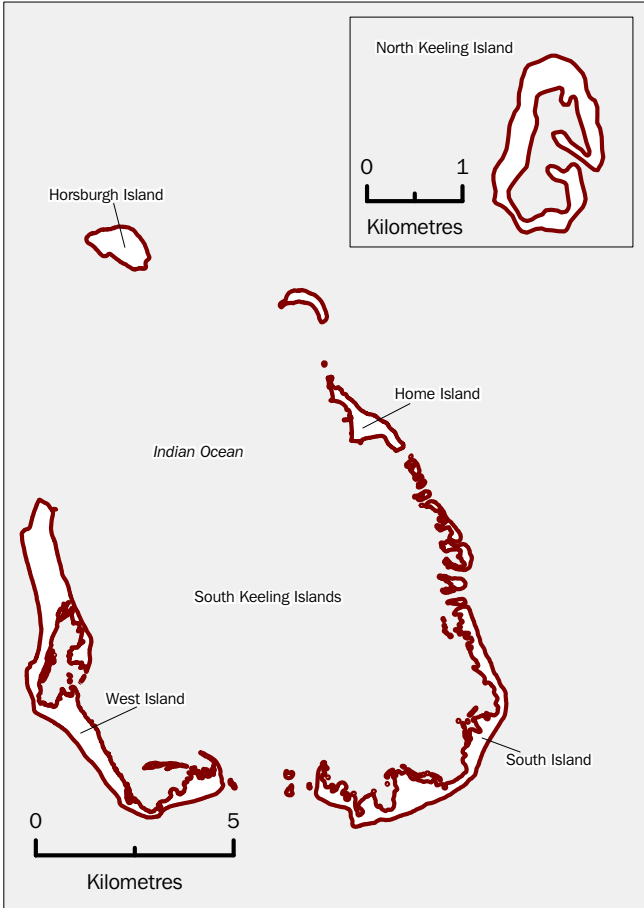




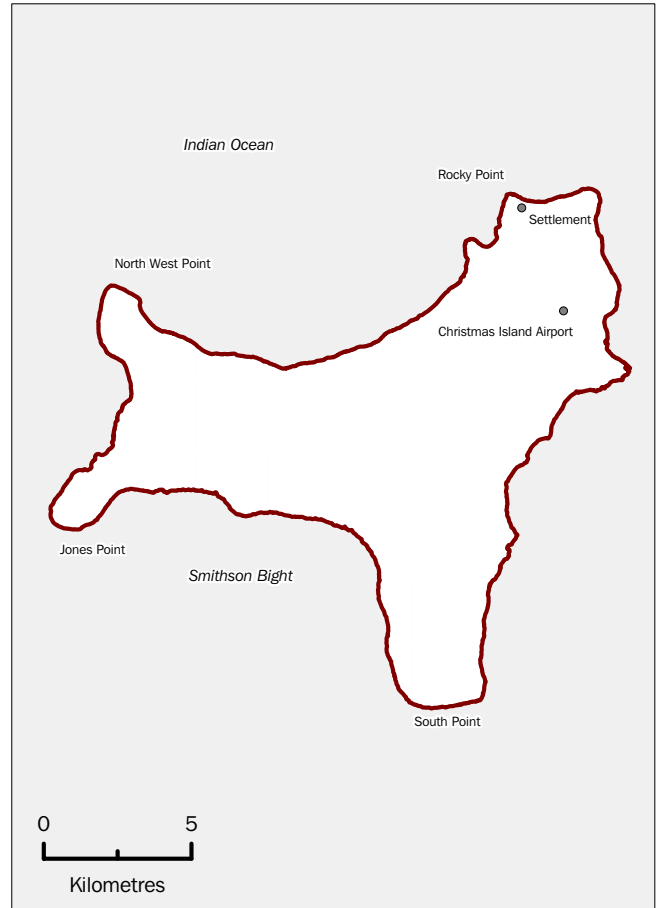




OTHER TERRITORIES, Statistical Local Areas

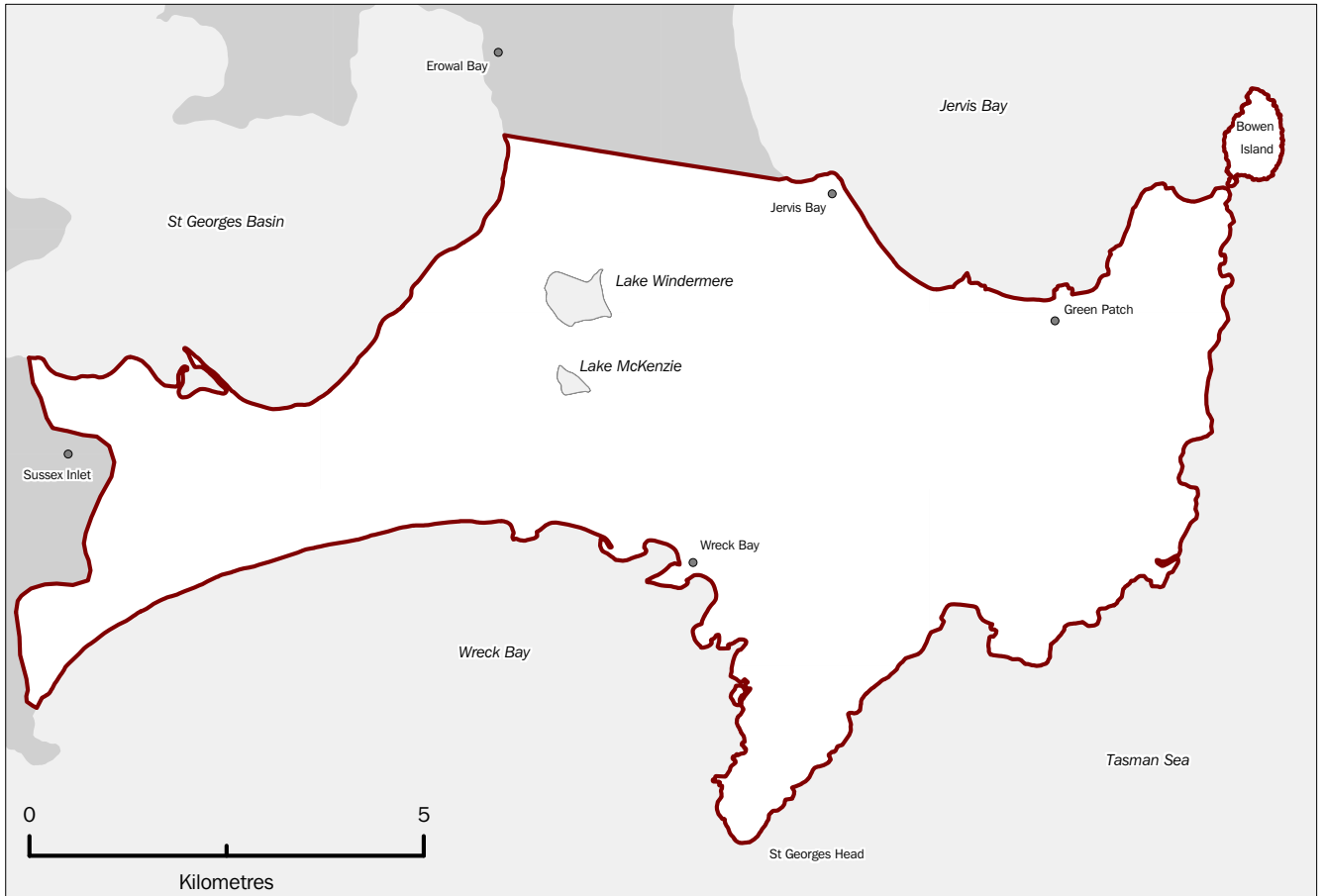


Territory of Cocos (Keeling) Islands



Territory of Christmas Island

Jervis Bay Territory



Note: These SLAs form the Statistical Subdivision 1005 Other Territories

ABBREVIATIONS

A	Area
AC	Aboriginal council
ACT	Australian Capital Territory
Adel.	Adelaide
ARIA	Accessibility/Remoteness Index of Australia
ASGC	Australian Standard Geographical Classification
ASGS	Australian Statistical Geography Standard
ATSI	Aboriginal and Torres Strait Islander
B	Borough
Bal	Balance
BSD	Brisbane Statistical Division
C	City
C'maine	Castlemaine
C. Goldfields	Central Goldfields
CD	collection district
DC	District Council
excl.	excluding
E.	East
Gr.	Greater
incl.	including
I./Is	Island
LGA	local government area
M'borough	Maryborough
M	Municipality
M. Downs	Murrumba Downs
MB	Mesh Block
MSR	major statistical region
Mt C'tha	Mount Coot-tha
N.	North/Northern
Norw. P'ham St Ptrs	Norwood, Payneham and St Peters
NSW	New South Wales
NT	Northern Territory
OT	Other Territories
P'sula	Peninsula
Port Pirie C Dists	Port Pirie City and Districts
Pt	Part
Qld	Queensland
R	Regional Council
RA	Remoteness Area
RC	Rural City
RegC	Regional Council

Res.	Reservoir
S	Shire
S'bank-D'lands	Southbank-Docklands
S'saye	Strathfieldsaye
S C'st	Sunshine Coast
S Dist	statistical district
S.	South/Southern
S/T	state or territory
SA	South Australia
SD	statistical division
SLA	statistical local area
SOS	Section of State
SR	statistical region
SRS	statistical region sector
SSD	statistical subdivision
T	Town
Tas.	Tasmania
UC/L	Urban Centre/Locality
Vic.	Victoria
W.	West
WA	Western Australia
Wtrs	Waters

APPENDIX 1

EFFECTIVE DATES OF ASGC EDITIONS

ASGC EDITIONS

ASGC EDITIONS



<i>Edition</i>	<i>Effective Date</i>
1	5 July 1984
2	29 July 1985
3	1 January 1986
4	1 July 1986
5	1 January 1988
6	1 July 1988
7	1 January 1989
8	1 July 1989
9	1 July 1990
2.1	1 January 1991
2.2	1 July 1992
2.3	1 July 1993
2.4	1 July 1994
2.5	1 July 1995
1996	1 July 1996
1998	1 July 1998
1999	1 July 1999
2000	1 July 2000
2001	1 July 2001
2002	1 July 2002
2003	1 July 2003
2004	1 July 2004
2005	1 July 2005
2006	1 July 2006
2007	1 July 2007
2008	1 July 2008
2009	1 July 2009



APPENDIX 2

**CHANGES TO GEOGRAPHICAL AREAS 2006 –
2009**

INTRODUCTION

This Appendix contains details of all the changes to Statistical Divisions, Statistical Subdivisions, Statistical Local Areas and Statistical Districts between ASGC Editions 2006 and 2009.

NEW SOUTH WALES

STATISTICAL DIVISION

<i>Name</i>	<i>Code Nature of Change</i>	<i>Date of change to ASGC</i>
Hunter	10 Enlarged to include part of Mid-Western Regional (A) - Pt A from North Western	01-07-07
	Enlarged to include part of Wyong (A) - North-East from Sydney	01-07-08
Mid-North Coast	25 Enlarged to include part of Armidale Dumaresq (A) Bal from Northern	01-07-08
Northern	30 Enlarged to include part of Warrumbungle Shire (A) from North Western	01-07-07
	Reduced by the transfer of part of Armidale Dumaresq (A) Bal to Mid-North Coast	01-07-08
	Reduced by the transfer of part of Narrabri (A) to North Western	01-07-09
North Western	35 Reduced by the transfer of part of Warrumbungle Shire (A) to Northern	01-07-07
	Reduced by the transfer of part of Mid-Western Regional (A) - Pt A to Hunter	01-07-07
	Enlarged to include part of Narrabri (A) from Northern	01-07-09
Sydney	05 Reduced by the transfer of part of Wyong (A) - North-East to Hunter	01-07-08

STATISTICAL SUBDIVISION

<i>Name</i>	<i>Code Nature of Change</i>	<i>Date of change to ASGC</i>
Albury	5505 Reduced by the transfer of part of Greater Hume Shire (A) - Pt A to Upper Murray (excl. Albury)	01-07-07
Canterbury-Bankstown	0520 Reduced by the transfer of part of Bankstown (C) - North-East to Central Western Sydney	01-07-07
Central Coast	0570 Renamed from Gosford-Wyong	01-07-08
	Reduced by the transfer of part of Wyong (A) - North-East to Newcastle	01-07-08
Central Macquarie (excl. Dubbo)	3505 Reduced by the transfer of part of Warrumbungle Shire (A) to North Central Plain	01-07-07
	Reduced by the transfer of part of Mid-Western Regional (A) - Pt A to Hunter SD Bal	01-07-07
Central Western Sydney	0540 Enlarged to include part of Bankstown (C) - North-East from Canterbury-Bankstown	01-07-07

Clarence (excl. Coffs Harbour)	2505	Enlarged to include part of Armidale Dumaresq (A) Bal from Northern Tablelands	01-07-08
Gosford-Wyong	0570	Renamed to Central Coast	01-07-08
Hunter SD Bal	1010	Enlarged to include part of Mid-Western Regional (A) - Pt A from Central Macquarie (excl. Dubbo)	01-07-07
Macquarie-Barwon	3510	Enlarged to include part of Narrabri (A) from North Central Plain	01-07-09
Newcastle	1005	Enlarged to include part of Wyong (A) - North-East from Central Coast	01-07-08
North Central Plain	3020	Enlarged to include part of Warrumbungle Shire (A) from Central Macquarie (excl. Dubbo)	01-07-07
		Reduced by the transfer of part of Narrabri (A) to Macquarie-Barwon	01-07-09
Northern Tablelands	3015	Reduced by the transfer of part of Armidale Dumaresq (A) Bal to Clarence (excl. Coffs Harbour)	01-07-08
Queanbeyan	4505	Enlarged to include part of Cooma-Monaro (A) from Snowy	01-07-07
		Reduced by the transfer of part of Palerang (A) - Pt A to Snowy	01-07-08
Snowy	4520	Reduced by the transfer of part of Cooma-Monaro (A) to Queanbeyan	01-07-07
		Enlarged to include part of Palerang (A) - Pt A from Queanbeyan	01-07-08
Upper Murray (excl. Albury)	5510	Enlarged to include part of Greater Hume Shire (A) - Pt A from Albury	01-07-07

STATISTICAL DISTRICT

<i>Name</i>	<i>Code</i>	<i>Nature of Change</i>	<i>Date of change to ASGC</i>
Albury-Wodonga (NSW/VIC)	1218	Reduced by the transfer of part of Greater Hume Shire (A) - Pt A to Corowa Shire (A)	01-07-07
Canberra-Queanbeyan (ACT/NSW)	8196	Enlarged to include part of Cooma-Monaro (A)	01-07-07
		Reduced by the transfer of part of Palerang (A) - Pt A to Snowy	01-07-08
Newcastle (NSW)	1003	Enlarged to include part of Wyong (A) - North-East	01-07-08

STATISTICAL LOCAL AREA

<i>Name</i>	<i>Code</i>	<i>Nature of Change</i>	<i>Approx. change in net area (ha)</i>	<i>Date of change to ASGC</i>
Albury (C)	0050	Lost to Greater Hume Shire (A) - Pt A	- 766	01-07-08
Armidale Dumaresq (A) Bal	0112	Lost to Clarence Valley (A) Bal	-4,319	01-07-08

Auburn (A)	0200 Gained from Bankstown (C) - North-East	+3.85	01-07-07
Bankstown (C) - North-East	0351 Lost to Auburn (A)	-3.85	01-07-07
Bathurst Regional (A) - Pt B	0473 Lost to Blayney (A)	-3.49	01-07-07
	Lost to Oberon (A)	-145.5	01-07-07
Baulkham Hills (A) - Central	0501 Renamed to The Hills Shire (A) - Central	nil	01-07-09
Baulkham Hills (A) - North	0503 Renamed to The Hills Shire (A) - North	nil	01-07-09
Baulkham Hills (A) - South	0505 Renamed to The Hills Shire (A) - South	nil	01-07-09
Blayney (A)	0850 Gained from Bathurst Regional (A) - Pt B	+ 3.49	01-07-07
Clarence Valley (A) Bal	1738 Gained from Coffs Harbour (C) - Pt B	+2.23	01-07-07
	Gained from Armidale Dumaresq (A) Bal	+4.319	01-07-08
Coffs Harbour (C) - Pt B	1804 Lost to Clarence Valley (A) Bal	-2.23	01-07-07
Cooma-Monaro (A)	2050 Lost to Palerang (A) - Pt A	-4554.6	01-07-07
	Gained from Palerang (A)- Pt A	+ 73	01-07-08
Conargo (A)	1860 Lost to Deniliquin (A)	- 1347	01-07-08
Corowa Shire (A)	2300 Gained from Greater Hume Shire (A) - Pt A	+466.34	01-07-07
Deniliquin (A)	2500 Gained from Conargo (A)	+ 1347	01-07-08
Glen Innes Severn (A)	3010 Gained from Tenterfield (A)	+5.05	01-07-07
Greater Hume Shire (A) - Pt A	3371 Lost to Corowa Shire (A)	-466.34	01-07-07
	Gained from Albury (C)	+ 766	01-07-08
Gosford (C) - East	3101 Gained from Gosford (C) - West	+ 8.45	01-07-09
Gosford (C) - West	3104 Lost to Gosford (C) - East	- 8.45	01-07-09
Goulburn Mulwaree (A) Bal	3314 Lost to Upper Lachlan Shire (A)	- 1500	01-07-08
Gwydir (A)	3660 Lost to Tamworth Regional (A) - Pt B	- 17900	01-07-08
Hastings (A) - Pt A	3751 Renamed to Port Macquarie-Hastings (A) - Pt A and SLA code changed to 6381	nil	01-07-07
Hastings (A) - Pt B	3754 Renamed to Port Macquarie-Hastings (A) - Pt B and SLA code changed to 6385	nil	01-07-07
Hunter's Hill (A)	4100 Renamed to Hunters Hill (A)	nil	01-07-07
Hunters Hill (A)	4100 Renamed from Hunter's Hill (A)	nil	01-07-07
Kogarah (A)	4450 Renamed to Kogarah (C)	nil	01-07-09
Kogarah (C)	4450 Renamed from Kogarah (A)	nil	01-07-09

Lake Macquarie (C) - East	4651	Gained from Wyong (A) - North-East	+ 543	01-07-08
Lithgow (C)	4870	Lost to Mid-Western Regional (A) - Pt B	-5917.5	01-07-08
		Gained from Mid-Western Regional (A) - Pt B	+ 503.5	01-07-09
		Gained from Mid-Western Regional (A) - Pt B	+ 96.36	01-07-09
Mid-Western Regional (A) - Pt A	5271	Lost to Upper Hunter Shire (A)	-3197.7	01-07-07
		Lost to Warrumbungle Shire (A)	- 4.41	01-07-09
Mid-Western Regional (A) - Pt B	5274	Gained from Lithgow (C)	+5917.5	01-07-08
		Lost to Lithgow (C)	- 503.5	01-07-09
		Lost to Lithgow (C)	-96.36	01-07-09
Narrabri (A)	5750	Gained from Warrumbungle Shire (A)	+16.22	01-07-07
		Lost to Walgett (A)	- 22.48	01-07-09
Oberon (A)	6100	Gained from Bathurst Regional (A) - Pt B	+145.5	01-07-07
Palerang (A) - Pt A	6181	Gained from Cooma-Monaro (A)	+4554.6	01-07-07
		Lost to Cooma-Monaro (A)	- 73	01-07-08
Palerang (A) - Pt B	6184	Lost to Upper Lachlan (A)	-1181	01-07-07
Port Macquarie-Hastings (A) - Pt A	6381	Renamed from Hastings (A) - Pt A and SLA code changed from 3751	nil	01-07-07
Port Macquarie-Hastings (A) - Pt B	6385	Renamed from Hastings (A) - Pt B and SLA code changed from 3754	nil	01-07-07
Tamworth Regional (A) - Pt B	7314	Gained from Gwydir (A)	+ 17900	01-07-08
Tenterfield (A)	7400	Lost to Glen Innes Severn (A)	-5.05	01-07-07
The Hills Shire (A) - Central	0501	Renamed from Baulkham Hills (A) - Central	nil	01-07-09
The Hills Shire (A) - North	0503	Renamed from Baulkham Hills (A) - North	nil	01-07-09
The Hills Shire (A) - South	0505	Renamed from Baulkham Hills (A) - South	nil	01-07-09
Upper Hunter Shire (A)	7620	Gained from Mid-Western Regional (A) - Pt A	+3197.7	01-07-07
Upper Lachlan (A)	7640	Gained from Palerang (A) - Pt B	+1181	01-07-07
		Gained from Yass Valley (A)	+62.036	01-07-07
		Renamed to Upper Lachlan Shire (A)	nil	01-07-07
Upper Lachlan Shire (A)	7640	Renamed from Upper Lachlan (A)	nil	01-07-07
		Gained from Goulburn Mulwaree (A) Bal	+ 1500	01-07-08
Walgett (A)	7900	Gained from Narrabri (A)	+ 22.48	01-07-09
Warrumbungle Shire (A)	8020	Lost to Narrabri (A)	-16.22	01-07-07
		Gained from Mid-Western Regional (A) - Pt A	+ 4.41	01-07-09
Wyong (A) - North-East	8551	Lost to Lake Macquarie (C) - East	- 543	01-07-08
Yass Valley (A)	8710	Lost to Upper Lachlan (A)	-62.036	01-07-07

VICTORIA

STATISTICAL SUBDIVISION

<i>Name</i>	<i>Code Nature of Change</i>	<i>Date of change to ASGC</i>
Inner Melbourne	0505 Enlarged to include part of Moonee Valley (C) - Essendon from Western Melbourne	01-07-08
La Trobe Valley	5505 Renamed to Latrobe Valley	01-07-09
Latrobe Valley	5505 Renamed from La Trobe Valley	01-07-09
Western Melbourne	0510 Reduced by the transfer of part of Mooney Valley (C) - Essendon to Inner Melbourne	01-07-08

STATISTICAL DISTRICT

<i>Name</i>	<i>Code Nature of Change</i>	<i>Date of change to ASGC</i>
La Trobe Valley	039 Renamed to Latrobe Valley (VIC)	01-07-09
Latrobe Valley	039 Renamed from Latrobe Valley (VIC)	01-07-09

STATISTICAL LOCAL AREA

<i>Name</i>	<i>Code Nature of Change</i>	<i>Approx. change in net area (ha)</i>	<i>Date of change to ASGC</i>
Melbourne (C) - Remainder	4608 Gained from Moonee Valley (C) - Essendon	+ 111.8	01-07-08
Moonee Valley (C) - Essendon	5063 Lost to Melbourne (C) - Remainder	- 111.8	01-07-08

QUEENSLAND

STATISTICAL DIVISION

<i>Name</i>	<i>Code</i>	<i>Nature of Change</i>	<i>Date of change to ASGC</i>
Brisbane	05	Reduced by the transfer of part of Ipswich (C) - South-West to West Moreton	01-07-08
		Reduced by the transfer of part of Beaudesert (S) - Pt A to West Moreton	01-07-08
		Reduced by the transfer of part of Caboolture Hinterland to West Moreton	01-07-08
		Enlarged to include a small part of Somerset (R) - Kilcoy from West Moreton	01-07-08
		Enlarged to include part of Beaudesert (S) - Pt C from West Moreton	01-07-08
		Enlarged to include all of Beenleigh, Bethania-Waterford, Eagleby, Edens Landing-Holmview, Mt Warren Park and Wolffdene-Bahrs Scrub from Gold Coast	01-07-08
Central West	35	Enlarged to include all of Barcaldine (R) - Jericho from Fitzroy	01-07-08
		Enlarged to include part of McKinlay (S) from North West	01-07-08
		Enlarged to include part of Quilpie (S) from South West	01-07-08
		Reduced by the transfer of part of Blackall Tambo (R) - Tambo to Fitzroy	01-07-08
Darling Downs	20	Reduced by the transfer of part of Taroom (S) to Fitzroy	01-07-08
Fitzroy	30	Reduced by the transfer of all of Barcaldine (R) - Jericho to Central West	01-07-08
		Enlarged to include part of Taroom (S) from Darling Downs	01-07-08
		Enlarged to include all of Gladstone (R) - Miriam Vale from Wide Bay-Burnett	01-07-08
		Enlarged to include part of Blackall Tambo (R) - Tambo from Central West	01-07-08
Gold Coast	07	Reduced by the transfer of all of Beenleigh, Bethania-Waterford, Eagleby, Edens Landing-Holmview, Mt Warren Park and Wolffdene-Bahrs Scrub to Brisbane	01-07-08
		Reduced by the transfer of all of Beaudesert (S) - Pt B to West Moreton	01-07-08
Northern	45	Enlarged to include part of Flinders (S) from North West	01-07-09
North West	55	Reduced by the transfer of part of McKinlay (S) to Central West	01-07-08
		Reduced by the transfer of part of Flinders (S) to Northern	01-07-09

South West	25	Reduced by the transfer of part of Quilpie (S) to Central West	01-07-08
Sunshine Coast	09	Enlarged to include part of Somerset (R) - Kilcoy from West Moreton	01-07-08
West Moreton	12	Enlarged to include all of Beaudesert (S) - Pt B from Gold Coast	01-07-08
		Enlarged to include part of Ipswich (C) - South-West from Brisbane	01-07-08
		Enlarged to include part of Beaudesert (S) - Pt A from Brisbane	01-07-08
		Enlarged to include part of Caboolture Hinterland from Brisbane	01-07-08
		Reduced by the transfer of part of Beaudesert (S) - Pt C to Brisbane	01-07-08
		Reduced by the transfer of part of Somerset (R) - Kilcoy to Sunshine Coast	01-07-08
		Reduced by the transfer of a small part of Somerset (R) - Kilcoy to Brisbane	01-07-08
Wide Bay-Burnett	15	Reduced by the transfer of all of Glastone (R) - Miriam Vale to Fitzroy	01-07-08

STATISTICAL SUBDIVISION

<i>Name</i>	<i>Code</i>	<i>Nature of Change</i>	<i>Date of change to ASGC</i>
Beaudesert Shire Part A	0515	Reduced by the transfer of part of Beaudesert (S) - Pt A to Logan City	01-07-07
		Abolished. Part of Beaudesert (S) - Pt A transferred to Logan City and part to Lower West Moreton	01-07-08
Caboolture	0520	Renamed from Caboolture Shire	01-07-08
		Reduced by the transfer of part of Caboolture Hinterland to Upper West Moreton	01-07-08
		Enlarged to include a small part of Somerset (R) - Kilcoy from Upper West Moreton	01-07-08
Caboolture Shire	0520	Renamed to Caboolture	01-07-08
Cairns	5005	Renamed from Cairns City Part A	01-07-08
Cairns City Part A	5005	Renamed to Cairns	01-07-08
Central West	3505	Enlarged to include all of Barcaldine (R) - Jericho from Fitzroy SD Bal	01-07-08
		Enlarged to include part of McKinlay (S) from North West	01-07-08
		Enlarged to include part of Quilpie (S) from South West	01-07-08
		Reduced by the transfer of part of Blackall Tambo (R) - Tambo to Fitzroy SD Bal	01-07-08
Darling Downs SD Bal	2005	Reduced by the transfer of part of Taroom (S) to Fitzroy SD Bal	01-07-08

Fitzroy SD Bal	3015	Reduced by the transfer of all of Barcaldine (R) - Jericho to Central West	01-07-08
		Enlarged to include part of Taroom (S) from Darling Downs SD Bal	01-07-08
		Enlarged to include all of Gladstone (R) - Miriam Vale from Wide Bay-Burnett SD Bal	01-07-08
		Enlarged to include part of Blackall Tambo (R) - Tambo from Central West	01-07-08
Gold Coast North	0705	Abolished. All of Beenleigh, Bethania-Waterford, Eagleby, Edens Landing-Holmview, Mt Warren Park and Wolffdene-Bahrs Scrub transferred to Logan City	01-07-08
		All of Jacobs Well-Alberton and Ormeau-Yatala transferred to Gold Coast West	01-07-08
Gold Coast SD Bal	0720	Reduced by the transfer of all of Beaudesert (S) - Pt B to Lower West Moreton	01-07-08
Gold Coast West	0715	Enlarged to include all of Jacobs Well-Alberton and Ormeau-Yatala from the former Gold Coast North	01-07-08
Hervey Bay	1507	Renamed from Hervey Bay City Part A	01-07-08
Hervey Bay City Part A	1507	Renamed to Hervey Bay	01-07-08
Ipswich City	0525	Reduced by the transfer of part of Ipswich (C) - South-West to Lower West Moreton	01-07-08
Logan City	0530	Enlarged to include part of Beaudesert (S) - Pt A from Beaudesert Shire Part A	01-07-07
		Enlarged to include all of Beenleigh, Bethania-Waterford, Eagleby, Edens Landing-Holmview, Mt Warren Park and Wolffdene-Bahrs Scrub from the former Gold Coast North	01-07-08
		Enlarged to include part of Beaudesert (S) - Pt A from the former Beaudesert Shire Part A	01-07-08
		Enlarged to include part of Beaudesert (S) - Pt C from Lower West Moreton	01-07-08
Lower West Moreton	1210	Enlarged to include part of Ipswich (C) - South-West from Ipswich City	01-07-08
		Enlarged to include part of Beaudesert (S) - Pt A from the former Beaudesert Shire Part A	01-07-08
		Enlarged to include all of Beaudesert (S) - Pt B from Gold Coast SD Bal	01-07-08
		Reduced by the transfer of part of Beaudesert (S) - Pt C to Logan City	01-07-08
Mackay	4005	Renamed from Mackay City Part A	01-07-08
Mackay City Part A	4005	Renamed to Mackay	01-07-08
Northern SD Bal	4515	Enlarged to include part of Flinders (S) from North West	01-07-09

North West	5505	Reduced by the transfer of part of McKinlay (S) to Central West	01-07-08
		Reduced by the transfer of part of Flinders (S) to Northern SD Bal	01-07-09
Pine Rivers	0540	Renamed from Pine Rivers Shire	01-07-08
Pine Rivers Shire	0540	Renamed to Pine Rivers	01-07-08
Redcliffe	0545	Renamed from Redcliffe Shire	01-07-08
Redcliffe City	0545	Renamed to Redcliffe	01-07-08
Redland City	0550	Renamed from Redland Shire	01-07-08
Redland Shire	0550	Renamed to Redland City	01-07-08
Somerset	1205	Remaned from Upper West Moreton	01-07-09
South West	2505	Reduced by the transfer of part of Quilpie (S) to Central West	01-07-08
Sunshine Coast SD Bal	0910	Enlarged to include part of Somerset (R) - Kilcoy from Upper West Moreton	01-07-08
Thuringowa City Part A	4510	Renamed to Townsville City Part B	01-07-08
Townsville City Part B	4510	Renamed from Thuringowa City Part A	01-07-08
Upper West Moreton	1205	Enlarged to include part of Caboolture Hinterland from Caboolture	01-07-08
		Reduced by the transfer of part of Somerset (R) - Kilcoy to Sunshine Coast SD bal	01-07-08
		Reduced by the transfer of a small part of Somerset (R) - Kilcoy to Caboolture	01-07-08
		Renamed to Somerset	01-07-09
Wide Bay-Burnett SD Bal	1510	Reduced by the transfer of all of Glastone (R) - Miriam Vale to Fitzroy SD Bal	01-07-08

STATISTICAL DISTRICT

<i>Name</i>	<i>Code</i>	<i>Nature of Change</i>	<i>Date of change to ASGC</i>
Gold Coast-Tweed (QLD/NSW)	3139	Reduced by transfer of all of Beenleigh, Bethania-Waterford, Eagleby, Edens Landing-Holmview, Mt Warren Park and Wolffdene-Bahrs Scrub to Logan City SSD	01-07-08

STATISTICAL LOCAL AREA

<i>Name</i>	<i>Code</i>	<i>Nature of Change</i>	<i>Approx. change in net area (ha)</i>	<i>Date of change to ASGC</i>
Albany Creek	5951	SLA code changed to 5013	nil	01-07-08

Albany Creek	5013	SLA code changed from 5951	nil	01-07-08
Aramac (S)	0150	Renamed to Barcaldine (R) - Aramac and SLA code changed to 0412	nil	01-07-08
Atherton (S)	0200	Renamed to Tablelands (R) - Atherton and SLA code changed to 6812	nil	01-07-08
Badu (IC)	0270	Renamed to Torres Strait Island (R) - Badu and SLA code changed to 6963	nil	01-07-08
Bamaga (IC)	0330	Renamed to Northern Peninsula Area (R) - Bamaga and SLA code changed to 5781	nil	01-07-08
Banana (S)	0350	SLA code changed to 0370	nil	01-07-08
Banana (S)	0370	Created from all of Banana (S) and part of Taroom (S) and SLA code changed from 0350	+1576000 +1285000	01-07-08 01-07-08
Barcaldine (R) - Aramac	0412	Renamed from Aramac (S) and SLA code changed from 0150	nil	01-07-08
Barcaldine (R) - Barcaldine	0416	Renamed from Barcaldine (S) and SLA code changed from 0400	nil	01-07-08
Barcaldine (R) - Jericho	0418	Renamed from Jericho (S) and SLA code changed from 4100	nil	01-07-08
		Lost to Central Highlands (R) - Emerald	- 4095.8	01-07-08
		Gained from Blackall Tambo (R) - Tambo	+5303	01-07-08
Barcaldine (S)	0400	Renamed to Barcaldine (R) - Barcaldine and SLA code changed to 0416	nil	01-07-08
Bauhinia (S)	0500	Renamed to Central Highlands (R) - Bauhinia and SLA code changed to 2272	nil	01-07-08
Beaulesert (S) - Pt A	0552	Lost to Greenbank-Boronia Heights	-5.981	01-07-07
		Abolished. Part of area transferred to Jimboomba-Logan Village and part to	-49610	01-07-08
		Scenic Rim (R) - Tamborine-Cunungra	-4930	01-07-08
Beaulesert (S) - Pt B	0553	Abolished. All of area transferred to Scenic Rim (R) - Tamborine-Canungra	-46300	01-07-08
Beaulesert (S) - Pt C	0555	Abolished. Part of area transferred to Scenic Rim (R) - Beaulesert and part to	-170700	01-07-08
		Jimboomba-Logan Village	-13900	01-07-08
Beenleigh	3461	SLA code changed to 4595	nil	01-07-08
Beenleigh	4595	SLA code changed from 3461	nil	01-07-08
Belyando (S)	0600	Renamed to Isaac (R) - Belyando and SLA code changed to 3982	nil	01-07-08
Bendemere (S)	0650	Renamed to Roma (R) - Bendemere and SLA code changed to 6412	nil	01-07-08

Bethania-Waterford	3463	SLA code changed to 4597	nil	01-07-08
Bethania-Waterford	4597	SLA code changed from 3463	nil	01-07-08
Biggenden (S)	0700	Renamed to North Burnett (R) - Biggenden and SLA code changed to 5761	nil	01-07-08
Blackall (S)	0750	Renamed to Blackall Tambo (R) - Blackall and SLA code changed to 0762	nil	01-07-08
Blackall Tambo (R) - Blackall	0762	Renamed from Blackall (S) and SLA code changed from 0750	nil	01-07-08
		Gained from Quilpie (S)	+8605	01-07-08
Blackall Tambo (R) - Tambo	0765	Renamed from Tambo (S) and SLA code changed from 6650	nil	01-07-08
		Lost to Central Highlands (R) - Bauhinia	-2533	01-07-08
		Lost to Barcaldine (R) - Jericho	-5303	01-07-08
Boigu (IC)	0770	Renamed to Torres Strait Island (R) - Boigu and SLA code changed to 6965	nil	01-07-08
Boonah (S)	0800	Abolished. All of area transferred to Scenic Rim (R) - Boonah	-192200	01-07-08
Booringa (S)	0850	Renamed to Roma (R) - Booringa and SLA code changed to 6414	nil	01-07-08
Bowen (S)	0950	Renamed to Whitsunday (R) - Bowen and SLA code changed to 7342	nil	01-07-08
Bray Park	5957	SLA code changed to 5016	nil	01-07-08
Bray Park	5016	SLA code changed from 5957	nil	01-07-08
Bribie Island	2002	SLA code changed to 5019	nil	01-07-08
Bribie Island	5019	SLA code changed from 2002	nil	01-07-08
Broadsound (S)	1700	Renamed to Isaac (R) - Broadsound and SLA code changed to 3984	nil	01-07-08
Buderim	6713	Renamed from Maroochy (S) - Buderim and SLA code changed from 4902	nil	01-07-08
Bundaberg (C)	1810	Renamed to Bundaberg (R) - Bundaberg and SLA code changed to 1822	nil	01-07-08
Bundaberg (R) - Bundaberg	1822	Renamed from Bundaberg (C) and SLA code changed from 1810	nil	01-07-08
Bundaberg (R) - Burnett Pt A	1824	Renamed from Burnett (S) - Pt A and SLA code changed from 1981	nil	01-07-08
Bundaberg (R) - Burnett Pt B	1825	Renamed from Burnett (S) - Pt B and SLA code changed from 1984	nil	01-07-08

Bundaberg (R) - Isis	1827	Renamed from Isis (S) and SLA code changed from 4000	nil	01-07-08
Bundaberg (R) - Kolan	1828	Renamed from Kolan (S) and SLA code changed from 4400	nil	01-07-08
Bungil (S)	1850	Renamed to Roma (R) - Bungil and SLA code changed to 6415	nil	01-07-08
Burnett (S) - Pt A	1981	Renamed to Bundaberg (R) - Burnett Pt A and SLA code changed to 1824	nil	01-07-08
Burnett (S) - Pt B	1984	Renamed to Bundaberg (R) - Burnett Pt B and SLA code changed to 1825	nil	01-07-08
Burpengary-Narangba	2005	SLA code changed to 5021	nil	01-07-08
Burpengary-Narangba	5021	SLA code changed from 2005	nil	01-07-08
Caboolture (S) - Central	2008	Renamed to Caboolture Central and SLA code changed to 5023	nil	01-07-08
Caboolture (S) - East	2013	Renamed to Caboolture East and SLA code changed to 5025	nil	01-07-08
Caboolture (S) - Hinterland	2014	Renamed to Caboolture Hinterland and SLA code changed to 5027	nil	01-07-08
Caboolture (S) - Midwest	2015	Renamed to Caboolture (S) - Midwest and SLA code changed to 5028	nil	01-07-08
Caboolture Central	5023	Renamed from Caboolture (S) - Central and SLA code changed from 2008	nil	01-07-08
Caboolture East	5025	Renamed from Caboolture (S) - East and SLA code changed from 2013	nil	01-07-08
Caboolture Hinterland	5027	Renamed from Caboolture (S) - Hinterland and SLA code changed from 2014	nil	01-07-08
		Gained from Somerset (R) - Kilcoy	+13.55	01-07-08
		Lost to Somerset (R) - Esk	-109.55	01-07-08
Caboolture Midwest	5028	Renamed from Caboolture (S) - Midwest and SLA code changed from 2015	nil	01-07-08
Cairns (C) - Barron	2062	Renamed to Cairns (R) - Barron	nil	01-07-08
Cairns (C) - Central Suburbs	2065	Renamed to Cairns (R) - Central Suburbs	nil	01-07-08
Cairns (C) - City	2066	Renamed to Cairns (R) - City	nil	01-07-08
Cairns (C) - Mt Whitfield	2068	Renamed to Cairns (R) - Mt Whitfield	nil	01-07-08
Cairns (C) - Northern Suburbs	2072	Renamed to Cairns (R) - Northern Suburbs	nil	01-07-08
Cairns (C) - Pt B	2078	Renamed to Cairns (R) - Pt B	nil	01-07-08
Cairns (C) - Trinity	2074	Renamed to Cairns (R) - Trinity	nil	01-07-08

Cairns (C) - Western Suburbs	2076	Renamed to Cairns (R) - Western Suburbs	nil	01-07-08
Cairns (R) - Barron	2062	Renamed from Cairns (C) - Barron	nil	01-07-08
Cairns (R) - Central Suburbs	2065	Renamed from Cairns (C) - Central Suburbs	nil	01-07-08
Cairns (R) - City	2066	Renamed from Cairns (C) - City	nil	01-07-08
Cairns (R) - Douglas	2067	Renamed from Douglas (S) and SLA code changed from 2800	nil	01-07-08
Cairns (R) - Mt Whitfield	2068	Renamed from Cairns (C) - Mt Whitfield	nil	01-07-08
Cairns (R) - Northern Suburbs	2072	Renamed from Cairns (C) - Northern Suburbs	nil	01-07-08
Cairns (R) - Pt B	2078	Renamed from Cairns (C) - Pt B Gained from Cassowary Coast (R) - Johnstone	nil +87.91	01-07-08 01-07-08
Cairns (R) - Trinity	2074	Renamed from Cairns (C) - Trinity	nil	01-07-08
Cairns (R) - Western Suburbs	2076	Renamed from Cairns (C) - Western Suburbs	nil	01-07-08
Calliope (S) - Pt A	2101	Renamed to Gladstone (R) - Calliope Pt A and SLA code changed to 3362	nil	01-07-08
Calliope (S) - Pt B	2104	Renamed to Gladstone (R) - Calliope Pt B and SLA code changed to 3364	nil	01-07-08
Caloundra (C) - Caloundra N.	2132	Renamed to Caloundra North and SLA code changed to 6718	nil	01-07-08
Caloundra (C) - Caloundra S.	2133	Renamed to Caloundra South and SLA code changed to 6721	nil	01-07-08
Caloundra (C) - Hinterland	2136	Renamed to Caloundra Hinterland and SLA code changed to 6716	nil	01-07-08
Caloundra (C) - Kawana	2135	Renamed to Kawana and SLA code changed to 6728	nil	01-07-08
Caloundra (C) - Rail Corridor	2138	Renamed to Glass House Country and SLA code changed to 6725	nil	01-07-08
Caloundra Hinterland	6716	Renamed from Caloundra (C) - Hinterland and SLA code changed from 2136	nil	01-07-08
Caloundra North	6718	Renamed from Caloundra (C) - Caloundra N. and SLA code changed from 2132	nil	01-07-08
Caloundra South	6721	Renamed from Caloundra (C) - Caloundra S. and SLA code changed from 2133	nil	01-07-08
Cambooya	6912	Renamed from Cambooya (S) - Pt A and SLA code changed from 2151	nil	01-07-08

Cambooya (S) - Pt A	2151	Renamed to Cambooya and SLA code changed to 6912	nil	01-07-08
Cambooya (S) - Pt B	2154	Renamed to Greenmount and SLA code changed to 6923	nil	01-07-08
Cassowary Coast (R) - Cardwell	2262	Renamed from Cardwell (S) and SLA code changed from 2200	nil	01-07-08
Cassowary Coast (R) - Johnstone	2264	Renamed from Johnstone (S) and SLA code changed from 4150	nil	01-07-08
		Lost to Cairns (R) - Pt B	-87.91	01-07-08
Cardwell (S)	2200	Renamed to Cassowary Coast (R) - Cardwell and SLA code changed to 2262	nil	01-07-08
Central Highlands (R) - Bauhinia	2272	Renamed from Bauhinia (S) and SLA code changed from 0500	nil	01-07-08
		Gained from Blackall Tambo (R) - Tambo	+2533	01-07-08
Central Highlands (R) - Duaringa	2274	Renamed from Duaringa (S) and SLA code changed from 2850	nil	01-07-08
Central Highlands (R) - Emerald	2276	Renamed from Emerald (S) and SLA code changed from 3000	nil	01-07-08
		Gained from Barcaldine (R) - Jericho	+4095.8	01-07-08
Central Highlands (R) - Peak Downs	2278	Renamed from Peak Downs (S) and SLA code changed from 5850	nil	01-07-08
Central Pine West	5958	SLA code changed to 5033	nil	01-07-08
Central Pine West	5033	SLA code changed from 5958	nil	01-07-08
Charters Towers (C)	2300	Renamed to Charters Towers (R) - Charters Towers and SLA code changed to 2312	nil	01-07-08
Charters Towers (R) - Charters Towers	2312	Renamed from Charters Towers (C) and SLA code changed from 2300	nil	01-07-08
Charters Towers (R) - Dalrymple	2314	Renamed from Dalrymple (S) and SLA code changed from 2700	nil	01-07-08
		Gained from Flinders (S)	+ 20790	01-07-09
Chinchilla (S)	2350	Renamed to Dalby (R) - Chinchilla and SLA code changed to 2662	nil	01-07-08
Clifton	6914	Renamed from Clifton (S) and SLA code changed from 2400	nil	01-07-08
Clifton (S)	2400	Renamed to Clifton and SLA code changed to 6914	nil	01-07-08
Clontarf	6201	SLA code changed to 5035	nil	01-07-08
Clontarf	5035	SLA code changed from 6201	nil	01-07-08

Condon-Rasmussen-Bohle Basin	7005	Renamed from Thuringowa (C) - Pt A Bal and SLA code changed from 6807	nil	01-07-08
Cook (S)	2500	Gained from Hope Vale (S) Lost to Tablelands (R) - Mareeba	+64.77 -1338	01-07-08 01-07-08
Cooloola (S) - Gympie only	2535	Renamed to Gympie (R) - Gympie and SLA code changed to 3624	nil	01-07-08
Cooloola (S) (excl. Gympie)	2532	Abolished. All of area transferred to Gympie (R) - Cooloola	-291300	01-07-08
Coolum-Mudjimba	6723	Renamed from Maroochy (S) - Coastal North and SLA code changed from 4905	nil	01-07-08
Crow's Nest	6916	Renamed from Crow's Nest (S) - Pt B and SLA code changed from 2554	nil	01-07-08
Crow's Nest (S) - Pt A	2551	Renamed to Highfields and SLA code changed to 6926	nil	01-07-08
Crow's Nest (S) - Pt B	2554	Renamed to Crow's Nest and SLA code changed to 6916	nil	01-07-08
Dakabin-Kallangur-M. Downs	5961	SLA code changed to 5037	nil	01-07-08
Dakabin-Kallangur-M. Downs	5037	SLA code changed from 5961	nil	01-07-08
Dalby (R) - Chinchilla	2662	Renamed from Chinchilla (S) and SLA code changed from 2350	nil	01-07-08
Dalby (R) - Dalby	2663	Renamed from Dalby (T) and SLA code changed from 2650	nil	01-07-08
Dalby (R) - Murilla-Wandoan	2665	Created from all of Murilla (S) and part of Taroom (S)	+607600 +578400	01-07-08 01-07-08
Dalby (R) - Tara	2666	Renamed from Tara (S) and SLA code changed from 6700	nil	01-07-08
Dalby (R) - Wambo	2668	Renamed from Wambo (S) and SLA code changed from 7150	nil	01-07-08
Dalby (T)	2650	Renamed to Dalby (R) - Dalby and SLA code changed to 2663	nil	01-07-08
Dalrymple (S)	2700	Renamed to Charters Towers (R) - Dalrymple and SLA code changed to 2314	nil	01-07-08
Dauan (IC)	2740	Renamed to Torres Strait Island (R) - Dauan and SLA code changed to 6968	nil	01-07-08
Deception Bay	2016	SLA code changed to 5039	nil	01-07-08
Deception Bay	5039	SLA code changed from 2016	nil	01-07-08
Douglas (S)	2800	Renamed to Cairns (R) - Douglas and SLA code changed to 2067	nil	01-07-08

Duaringa (S)	2850	Renamed to Central Highlands (R) - Duaringa and SLA code changed to 2274	nil	01-07-08
Eacham (S)	2900	Renamed to Tablelands (R) - Eacham and SLA code changed to 6814	nil	01-07-08
Eagleby	3466	SLA code changed to 4606	nil	01-07-08
Eagleby	4606	SLA code changed from 3466	nil	01-07-08
Edens Landing-Holmview	3471	SLA code changed to 4607	nil	01-07-08
Edens Landing-Holmview	4607	SLA code changed from 3471	nil	01-07-08
Eidsvold (S)	2950	Renamed to North Burnett (R) - Eidsvold and SLA code changed to 5762	nil	01-07-08
Emerald (S)	3000	Renamed to Central Highlands (R) - Emerald and SLA code changed to 2276	nil	01-07-08
Erub (IC)	3030	Renamed to Torres Strait Island (R) - Erub and SLA code changed to 6972	nil	01-07-08
Esk (S)	3050	Renamed to Somerset (R) - Esk and SLA code changed to 6582	nil	01-07-08
Fitzroy (S) - Pt A	3151	Renamed to Rockhampton (R) - Fitzroy Pt A and SLA code changed to 6362	nil	01-07-08
Fitzroy (S) - Pt B	3154	Renamed to Rockhampton (R) - Fitzroy Pt B and SLA code changed to 6363	nil	01-07-08
Flinders (S)	3200	Lost to Charters Towers (R) - Dalrymple	- 20790	01-07-09
Fraser Coast (R) - Hervey Bay Pt A	3222	Renamed from Hervey Bay (C) - Pt A and SLA code changed from 3751	nil	01-07-08
Fraser Coast (R) - Hervey Bay Pt B	3223	Renamed from Hervey Bay (C) - Pt B and SLA code changed from 3754	nil	01-07-08
Fraser Coast (R) - Maryborough	3225	Renamed from Maryborough (C) and SLA code changed from 4950	nil	01-07-08
Fraser Coast (R) - Woocoo-Tiaro	3227	Created from part of Tiaro (S) and all of Woocoo (S)	+151900 +200800	01-07-08 01-07-08
Gatton (S)	3250	Renamed to Lockyer Valley (R) - Gatton and SLA code changed to 4582	nil	01-07-08
Gayndah (S)	3300	Renamed to North Burnett (R) - Gayndah and SLA code changed to 5763	nil	01-07-08
Gladstone (C)	3350	Renamed to Gladstone (R) - Gladstone and SLA code changed to 3366	nil	01-07-08
Gladstone (R) - Calliope Pt A	3362	Renamed from Calliope (S) - Pt A and SLA code changed from 2101	nil	01-07-08

Gladstone (R) - Calliope Pt B	3364	Renamed from Calliope (S) - Pt B and SLA code changed from 2104	nil	01-07-08
Gladstone (R) - Gladstone	3366	Renamed from Gladstone (C) and SLA code changed from 3350	nil	01-07-08
Gladstone (R) - Miriam Vale	3368	Renamed from Miriam Vale (S) and SLA code changed from 5100	nil	01-07-08
Glass House Country	6725	Renamed from Caloundra (C) - Rail Corridor and SLA code changed from 2138	nil	01-07-08
Goondiwindi (R) - Goondiwindi	3612	Renamed from Goondiwindi (T) and SLA code changed from 3600	nil	01-07-08
Goondiwindi (R) - Inglewood	3614	Renamed from Inglewood (S) and SLA code changed from 3900	nil	01-07-08
		Lost to Southern Downs (R) - West	-215.55	01-07-08
Goondiwindi (R) - Waggamba	3616	Renamed from Waggamba (S) and SLA code changed from 7120	nil	01-07-08
Goondiwindi (T)	3600	Renamed to Goondiwindi (R) - Goondiwindi and SLA code changed to 3612	nil	01-07-08
Gowrie	6921	Renamed from Rosalie (S) - Pt A and SLA code changed from 6451	nil	01-07-08
Greenbank-Boronia Heights	4608	Gained from Beaudesert (S) - Pt A	+5.981	01-07-07
Greenmount	6923	Renamed from Cambooya (S) - Pt B and SLA code changed from 2154	nil	01-07-08
Griffin-Mango Hill	5963	SLA code changed to 5043	nil	01-07-08
Griffin-Mango Hill	5043	SLA code changed from 5963	nil	01-07-08
Gympie (R) - Cooloola	3622	Created from part of Tiaro (S) and all of Cooloola (S) (excl. Gympie)	+66650 +291300	01-07-08 01-07-08
Gympie (R) - Gympie	3624	Renamed from Cooloola (S) - Gympie only and SLA code changed from 2535	nil	01-07-08
Gympie (R) - Kilkivan	3626	Renamed from Kilkivan (S) and SLA code changed from 4300	nil	01-07-08
Hammond (IC)	3650	Renamed to Torres Strait Island (R) - Hammond and SLA code changed to 6974	nil	01-07-08
Herberton (S)	3700	Renamed to Tablelands (R) - Herberton and SLA code changed to 6816	nil	01-07-08
Hervey Bay (C) - Pt A	3751	Renamed to Fraser Coast (R) - Hervey Bay Pt A and SLA code changed to 3222	nil	01-07-08
Hervey Bay (C) - Pt B	3754	Renamed to Fraser Coast (R) - Hervey Bay Pt B and SLA code changed to 3223	nil	01-07-08

Highfields	6926	Renamed from Crow's Nest (S) - Pt A and SLA code changed from 2551	nil	01-07-08
Hills District	5971	SLA code changed to 5047	nil	01-07-08
Hills District	5047	SLA code changed from 5971	nil	01-07-08
Hope Vale (S)	3830	Lost to Cook (S)	-64.77	01-07-08
Iama (IC)	3840	Renamed to Torres Strait Island (R) - Iama and SLA code changed to 6976	nil	01-07-08
Ilfracombe (S)	3850	Renamed to Longreach (R) - Ilfracombe and SLA code changed to 4712	nil	01-07-08
Inglewood (S)	3900	Renamed to Goondiwindi (R) - Inglewood and SLA code changed to 3614	nil	01-07-08
Injinoo (S)	3930	Renamed to Northern Peninsula Area (R)- Injinoo and SLA code changed to 5783	nil	01-07-08
Ipswich (C) - South-West	3974	SLA code changed to 3971	nil	01-07-08
Ipswich (C) - South-West	3971	SLA code changed from 3974 Lost to Scenic Rim (R) - Boonah	nil -11300	01-07-08 01-07-08
Isaac (R) - Belyando	3982	Renamed from Belyando (S) and SLA code changed from 0600	nil	01-07-08
Isaac (R) - Broadsound	3984	Renamed from Broadsound (S) and SLA code changed from 1700	nil	01-07-08
Isaac (R) - Nebo	3986	Renamed from Nebo (S) and SLA code changed from 5700	nil	01-07-08
Isis (S)	4000	Renamed to Bundaberg (R) - Isis and SLA code changed to 1827	nil	01-07-08
Isisford (S)	4050	Renamed to Longreach (R) - Isisford and SLA code changed to 4714	nil	01-07-08
Jacobs Well-Alberton	3473	SLA code changed to 3552	nil	01-07-08
Jacobs Well-Alberton	3552	SLA code changed from 3473	nil	01-07-08
Jericho (S)	4100	Renamed to Barcaldine (R) - Jericho and SLA code changed to 0418	nil	01-07-08
Jimboomba-Logan Village	4611	Created from part of Beaudesert (S) - Pt A and part of Beaudesert (S) - Pt C	+49610 +13900	01-07-08 01-07-08
Johnstone (S)	4150	Renamed to Cassowary Coast (R) - Johnstone and SLA code changed to 2264	nil	01-07-08
Jondaryan	6928	Renamed from Jondaryan (S) - Pt B and SLA code changed from 4204	nil	01-07-08

Jondaryan (S) - Pt A	4201	Renamed to Westbrook and SLA code changed to 6947	nil	01-07-08
Jondaryan (S) - Pt B	4204	Renamed to Jondaryan and SLA code changed to 6928	nil	01-07-08
Kawana	6728	Renamed from Caloundra (C) - Kawana and SLA code changed from 2135	nil	01-07-08
Kelso	6801	SLA code changed to 7028	nil	01-07-08
Kelso	7028	SLA code changed from 6801	nil	01-07-08
Kilcoy (S)	4250	Renamed to Somerset (R) - Kilcoy and SLA code changed to 6584	nil	01-07-08
Kilkivan (S)	4300	Renamed to Gympie (R) - Kilkivan and SLA code changed to 3626	nil	01-07-08
Kingaroy (S)	4350	Renamed to South Burnett (R) - Kingaroy and SLA code changed to 6632	nil	01-07-08
Kingsholme-Upper Commera	3551	SLA code changed to 3556	nil	01-07-08
Kingsholme-Upper Commera	3556	SLA code changed from 3551	nil	01-07-08
Kirwan	6804	SLA code changed to 7030	nil	01-07-08
Kirwan	7030	SLA code changed from 6804	nil	01-07-08
Kolan (S)	4400	Renamed to Bundaberg (R) - Kolan and SLA code changed to 1828	nil	01-07-08
Kubin (IC)	4430	Renamed to Torres Strait Island (R) - Kubin and SLA code changed to 6978	nil	01-07-08
Laidley (S)	4450	Renamed to Lockyer Valley (R) - Laidley and SLA code changed to 4584	nil	01-07-08
Lawnton	5973	SLA code changed to 5051	nil	01-07-08
Lawnton	5051	SLA code changed from 5973	nil	01-07-08
Livingstone (S) - Pt A	4551	Renamed to Rockhampton (R) - Livingstone Pt A and SLA code changed to 6365	nil	01-07-08
Livingstone (S) - Pt B	4554	Renamed to Rockhampton (R) - Livingstone Pt B and SLA code changed to 6366	nil	01-07-08
Lockyer Valley (R) - Gatton	4582	Renamed from Gatton (S) and SLA code changed from 3250	nil	01-07-08
Lockyer Valley (R) - Laidley	4584	Renamed from Laidley (S) and SLA code changed from 4450	nil	01-07-08
Logan (C) Bal	4663	Renamed to Park Ridge-Logan Reserve and SLA code changed to 4627	nil	01-07-08

Longreach (R) - Ilfracombe	4712	Renamed from Ilfracombe (S) and SLA code changed from 3850	nil	01-07-08
Longreach (R) - Isisford	4714	Renamed from Isisford (S) and SLA code changed from 4050	nil	01-07-08
		Gained from Quilpie (S)	+3885	01-07-08
Longreach (R) - Longreach	4716	Renamed from Longreach (S) and SLA code changed from 4700	nil	01-07-08
Longreach (S)	4700	Renamed to Longreach (R) - Longreach and SLA code changed to 4716	nil	01-07-08
Mabuiag (IC)	4740	Renamed to Torres Strait Island (R) - Mabuiag and SLA code changed to 6982	nil	01-07-08
Mackay (C) - Pt A	4762	Renamed to Mackay (R) - Mackay Pt A and SLA code changed to 4772	nil	01-07-08
Mackay (C) - Pt B	4765	Renamed to Mackay (R) - Mackay Pt B and SLA code changed to 4773	nil	01-07-08
Mackay (R) - Mackay Pt A	4772	Renamed from Mackay (C) - Pt A and SLA code changed from 4762	nil	01-07-08
Mackay (R) - Mackay Pt B	4773	Renamed from Mackay (C) - Pt B and SLA code changed from 4765	nil	01-07-08
Mackay (R) - Mirani	4775	Renamed from Mirani (S) and SLA code changed from 5050	nil	01-07-08
Mackay (R) - Sarina	4777	Renamed from Sarina (S) and SLA code changed from 6550	nil	01-07-08
Mareeba (S)	4850	Renamed to Tablelands (R) - Mareeba and SLA code changed to 6818	nil	01-07-08
Margate-Woody Point	6204	SLA code changed to 5053	nil	01-07-08
Margate-Woody Point	5053	SLA code changed from 6204	nil	01-07-08
Maroochy (S) - Buderim	4902	Renamed to Buderim and SLA code changed to 6713	nil	01-07-08
Maroochy (S) - Coastal North	4905	Renamed to Coolum-Mudjimba and SLA code changed to 6723	nil	01-07-08
Maroochy (S) - Maroochydore	4907	Renamed to Maroochydore and SLA code changed to 6738	nil	01-07-08
Maroochy (S) - Mooloolaba	4911	Renamed to Mooloolaba and SLA code changed to 6744	nil	01-07-08
Maroochy (S) - Nambour	4914	Renamed to Nambour and SLA code changed to 6748	nil	01-07-08

Maroochy (S) - Paynter-Petrie Creek	4917	Renamed to Paynter-Petrie Creek and SLA code changed to 6761	nil	01-07-08
Maroochy (S) Bal	4918	Renamed to Maroochy Hinterland and SLA code changed to 6733	nil	01-07-08
Maroochy Hinterland	6733	Renamed from Maroochy (S) Bal and SLA code changed from 4918	nil	01-07-08
		Gained from Somerset (R) - Kilcoy	+111.26	01-07-08
Maroochydore	6738	Renamed from Maroochy (S) - Maroochydore and SLA code changed from 4907	nil	01-07-08
Maryborough (C)	4950	Renamed to Fraser Coast (R) - Maryborough and SLA code changed to 3225	nil	01-07-08
McKinlay (S)	4800	Lost to Winton (S)	-26.27	01-07-08
Mer (IC)	4970	Renamed to Torres Strait Island (R) - Mer and SLA code changed to 6984	nil	01-07-08
Millmerran	6931	Renamed from Millmerran (S) and SLA code changed from 5000	nil	01-07-08
Millmerran (S)	5000	Renamed to Millmerran and SLA code changed to 6931	nil	01-07-08
Mirani (S)	5050	Renamed to Mackay (R) - Mirani and SLA code changed to 4775	nil	01-07-08
Miriam Vale (S)	5100	Renamed to Gladstone (R) - Miriam Vale and SLA code changed to 3368	nil	01-07-08
Monto (S)	5150	Renamed to North Burnett (R) - Monto and SLA code changed to 5764	nil	01-07-08
Mooloolaba	6744	Renamed from Maroochy (S) - Mooloolaba and SLA code changed from 4911	nil	01-07-08
Morayfield	2018	SLA code changed to 5056	nil	01-07-08
Morayfield	5056	SLA code changed from 2018	nil	01-07-08
Moreton Bay (R) Bal	5068	Renamed from Pine Rivers (S) Bal and SLA code changed from 5988	nil	01-07-08
Mornington (S)	5250	Gained from Unincorp. Islands	+1604	01-07-08
Mount Morgan (S)	5350	Renamed to Rockhampton (R) - Mount Morgan and SLA code changed to 6367	nil	01-07-08
Mt Warren Park	3476	SLA code changed to 4626	nil	01-07-08
Mt Warren Park	4626	SLA code changed from 3476	nil	01-07-08

Mundubbera (S)	5450	Renamed to North Burnett (R) - Mundubbera and SLA code changed to 5765	nil	01-07-08
Murgon (S)	5500	Renamed to South Burnett (R) - Murgon and SLA code changed to 6634	nil	01-07-08
Murilla (S)	5550	Abolished. All of area transferred to Dalby (R) - Murilla-Wandoan	-607600	01-07-08
Nambour	6748	Renamed from Maroochy (S) - Nambour and SLA code changed from 4914	nil	01-07-08
Nanango (S)	5650	Renamed to South Burnett (R) - Nanango and SLA code changed to 6636	nil	01-07-08
Nebo (S)	5700	Renamed to Isaac (R) - Nebo and SLA code changed to 3986	nil	01-07-08
New Mapoon (S)	5730	Renamed to Northern Peninsula Area (R) - New Mapoon and SLA code changed to 5784	nil	01-07-08
Noosa (S) - Noosa-Noosaville	5752	Renamed to Noosa-Noosaville and SLA code changed to 6755	nil	01-07-08
Noosa (S) - Sunshine-Peregian	5755	Renamed to Sunshine-Peregian and SLA code changed to 6763	nil	01-07-08
Noosa (S) - Tewantin	5756	Renamed to Tewantin and SLA code changed to 6772	nil	01-07-08
Noosa (S) Bal	5758	Renamed to Noosa Hinterland and SLA code changed to 6753	nil	01-07-08
Noosa Hinterland	6753	Renamed from Noosa (S) Bal and SLA code changed from 5758	nil	01-07-08
Noosa-Noosaville	6755	Renamed from Noosa (S) - Noosa-Noosaville and SLA code changed from 5752	nil	01-07-08
North Burnett (R) - Biggenden	5761	Renamed from Biggenden (S) and SLA code changed from 0700	nil	01-07-08
North Burnett (R) - Eidsvold	5762	Renamed from Eidsvold (S) and SLA code changed from 2950	nil	01-07-08
North Burnett (R) - Gayndah	5763	Renamed from Gayndah (S) and SLA code changed from 3300	nil	01-07-08
North Burnett (R) - Monto	5764	Renamed from Monto (S) and SLA code changed from 5150	nil	01-07-08
North Burnett (R) - Mundubbera	5765	Renamed from Mundubbera (S) and SLA code changed from 5450	nil	01-07-08

North Burnett (R) - Perry	5766	Renamed from Perry (S) and SLA code changed from 5900	nil	01-07-08
Northern Beaches-Pinnacles	7043	Renamed from Thuringowa (C) - Pt B and SLA code changed from 6831	nil	01-07-08
Northern Peninsula Area (R) - Bamaga	5781	Renamed from Bamaga (IC) and SLA code changed from 0330	nil	01-07-08
Northern Peninsula Area (R) - Injinoo	5783	Renamed from Injinoo (S) and SLA code changed from 3930	nil	01-07-08
Northern Peninsula Area (R) - New Mapoon	5784	Renamed from New Mapoon (S) and SLA code changed from 5730	nil	01-07-08
Northern Peninsula Area (R) - Seisia	5786	Renamed from Seisia (IC) and SLA code changed from 6570	nil	01-07-08
Northern Peninsula Area (R) - Umagico	5788	Renamed from Umagico (S) and SLA code changed from 7110	nil	01-07-08
Ormeau-Yatala	3481	SLA code changed to 3574	nil	01-07-08
Ormeau-Yatala	3574	SLA code changed from 3481	nil	01-07-08
Palm Island (S)	5770	SLA code changed to 5790	nil	01-07-08
Palm Island (S)	5790	SLA code changed from 5770	nil	01-07-08
Park Ridge-Logan Reserve	4627	Renamed from Logan (C) Bal and SLA code changed from 4663	nil	01-07-08
Paynter-Petrie Creek	6761	Renamed from Maroochy (S) - Paynter-Petrie Creek and SLA code changed from 4917	nil	01-07-08
Peak Downs (S)	5850	Renamed to Central Highlands (R) - Peak Downs and SLA code changed to 2278	nil	01-07-08
Perry (S)	5900	Renamed to North Burnett (R) - Perry and SLA code changed to 5766	nil	01-07-08
Petrie	5974	SLA code changed to 5058	nil	01-07-08
Petrie	5058	SLA code changed from 5974	nil	01-07-08
Pine Rivers (S) Bal	5988	Renamed to Moreton Bay (R) Bal and SLA code changed to 5068	nil	01-07-08
Pittsworth	6933	Renamed from Pittsworth (S) and SLA code changed from 6050	nil	01-07-08
Pittsworth (S)	6050	Renamed to Pittsworth and SLA code changed to 6933	nil	01-07-08
Poruma (IC)	6100	Renamed to Torres Strait Island (R) - Poruma and SLA code changed to 6986	nil	01-07-08

Quilpie (S)	6150	Lost to Blackall Tambo (R) - Blackall Lost to Longreach (R) - Isisford	-8605 -3885	01-07-08 01-07-08
Redcliffe-Scarborough	6206	SLA code changed to 5063	nil	01-07-08
Redcliffe-Scarborough	5063	SLA code changed from 6206	nil	01-07-08
Redland (S) Bal	6283	Renamed to Redland (C) Bal	nil	01-07-08
Redland (C) Bal	6283	Renamed from Redland (S) Bal	nil	01-07-08
Rockhampton (C)	6350	Renamed to Rockhampton (R) - Rockhampton and SLA code changed to 6368	nil	01-07-08
Rockhampton (R) - Fitzroy Pt A	6362	Renamed from Fitzroy (S) - Pt A and SLA code changed from 3151	nil	01-07-08
Rockhampton (R) - Fitzroy Pt B	6363	Renamed from Fitzroy (S) - Pt B and SLA code changed from 3154	nil	01-07-08
Rockhampton (R) - Livingstone Pt A	6365	Renamed from Livingstone (S) - Pt A and SLA code changed from 4551	nil	01-07-08
Rockhampton (R) - Livingstone Pt B	6366	Renamed from Livingstone (S) - Pt B and SLA code changed from 4554	nil	01-07-08
Rockhampton (R) - Mount Morgan	6367	Renamed from Mount Morgan (S) and SLA code changed from 5350	nil	01-07-08
Rockhampton (R) - Rockhampton	6368	Renamed from Rockhampton (C) and SLA code changed from 6350	nil	01-07-08
Roma (R) - Bendemere	6412	Renamed from Bendemere (S) and SLA code changed from 0650	nil	01-07-08
Roma (R) - Booringa	6414	Renamed from Booringa (S) and SLA code changed from 0850	nil	01-07-08
Roma (R) - Bungil	6415	Renamed from Bungil (S) and SLA code changed from 1850	nil	01-07-08
Roma (R) - Roma	6417	Renamed from Roma (T) and SLA code changed from 6400	nil	01-07-08
Roma (R) - Warroo	6418	Renamed from Warroo (S) and SLA code changed from 7200	nil	01-07-08
Roma (T)	6400	Renamed to Roma (R) - Roma and SLA code changed to 6417	nil	01-07-08
Rosalie	6935	Renamed from Rosalie (S) - Pt B and SLA code changed from 6454	nil	01-07-08
Rosalie (S) - Pt A	6451	Renamed to Gowrie and SLA code changed to 6921	nil	01-07-08
Rosalie (S) - Pt B	6454	Renamed to Rosalie and SLA code changed to 6935	nil	01-07-08

Rothwell-Kippa-Ring	6208	SLA code changed to 5065	nil	01-07-08
Rothwell-Kippa-Ring	5065	SLA code changed from 6208	nil	01-07-08
Saibai (IC)	6470	Renamed to Torres Strait Island (R) - Saibai and SLA code changed to 6992	nil	01-07-08
Sarina (S)	6550	Renamed to Mackay (R) - Sarina and SLA code changed to 4777	nil	01-07-08
Scenic Rim (R) - Beaudesert	6512	Created from part of Beaudesert (S) - Pt C	+170700	01-07-08
Scenic Rim (R) - Boonah	6514	Created from all of Boonah (S) and part of Ipswich (C) - South-West	+192200 +11300	01-07-08 01-07-08
Scenic Rim (R) - Tamborine-Canungra	6516	Created from all of Beaudesert (S) - Pt B and part of Beaudesert (S) - Pt A	+46300 +4930	01-07-08 01-07-08
Seisia (IC)	6570	Renamed to Northern Peninsula Area (R) - Seisia and SLA code changed to 5786	nil	01-07-08
Somerset (R) - Esk	6582	Renamed from Esk (S) and SLA code changed from 3050	nil	01-07-08
		Gained from Caboolture Hinterland	+109.55	01-07-08
Somerset (R) - Kilcoy	6584	Renamed from Kilcoy (S) and SLA code changed from 4250	nil	01-07-08
		Lost to Caboolture Hinterland	-13.55	01-07-08
		Lost to Maroochy Hinterland	-111.26	01-07-08
South Burnett (R) - Kingaroy	6632	Renamed from Kingaroy (S) and SLA code changed from 4350	nil	01-07-08
South Burnett (R) - Murgon	6634	Renamed from Murgon (S) and SLA code changed from 5500	nil	01-07-08
South Burnett (R) - Nanango	6636	Renamed from Nanango (S) and SLA code changed from 5650	nil	01-07-08
South Burnett (R) - Wondai	6638	Renamed from Wondai (S) and SLA code changed from 7450	nil	01-07-08
Southern Downs (R) - Allora	6662	Renamed from Warwick (S) - North and SLA code changed from 7265	nil	01-07-08
Southern Downs (R) - Killarney	6665	Renamed from Warwick (S) - East and SLA code changed from 7263	nil	01-07-08
Southern Downs (R) - Stanthorpe	6666	Renamed from Stanthorpe (S) and SLA code changed from 6600	nil	01-07-08
Southern Downs (R) - Warwick	6667	Renamed from Warwick (S) - Central and SLA code changed from 7262	nil	01-07-08

Southern Downs (R) - West	6668	Renamed from Warwick (S) - West and SLA code changed from 7266	nil	01-07-08
		Gained from Goodiwindi (R) - Inglewood	+215.55	01-07-08
St Pauls (IC)	6480	Renamed to Torres Strait Island (R) - St Pauls and SLA code changed to 6993	nil	01-07-08
Stanthorpe (S)	6600	Renamed to Southern Downs (R) - Stanthorpe and SLA code changed to 6666	nil	01-07-08
Strathpine-Brendale	5978	SLA code changed to 5067	nil	01-07-08
Strathpine-Brendale	5067	SLA code changed from 5978	nil	01-07-08
Sunshine-Peregian	6763	Renamed from Noosa (S) - Sunshine-Peregian and SLA code changed from 5755	nil	01-07-08
Tablelands (R) - Atherton	6812	Renamed from Atherton (S) and SLA code changed from 0200	nil	01-07-08
Tablelands (R) - Eacham	6814	Renamed from Eacham (S) and SLA code changed from 2900	nil	01-07-08
Tablelands (R) - Herberton	6816	Renamed from Herberton (S) and SLA code changed from 3700	nil	01-07-08
Tablelands (R) - Mareeba	6818	Renamed from Mareeba (S) and SLA code changed from 4850	nil	01-07-08
		Gained from Cook (S)	+1338	01-07-08
Tambo (S)	6650	Renamed to Blackall Tambo (R) - Tambo and SLA code changed to 0765	nil	01-07-08
Tara (S)	6700	Renamed to Dalby (R) - Tara and SLA code changed to 2666	nil	01-07-08
Taroom (S)	6750	Abolished. Part of area transferred to Banana (S) and part to Dalby (R) - Murilla-Wandoan	-1285000 -578400	01-07-08 01-07-08
Tewantin	6772	Renamed from Noosa (S) - Tewantin and SLA code changed from 5756	nil	01-07-08
Thuringowa (C) - Pt A Bal	6807	Renamed to Condon-Rasmussen-Bohle Basin and SLA code changed to 7005	nil	01-07-08
Thuringowa (C) - Pt B	6831	Renamed to Northern Beaches-Pinnacles and SLA code changed to 7043	nil	01-07-08
Tiaro (S)	6850	Abolished. Part of area transferred to Fraser Coast (R) - Woocoo-Tiaro and part to Gympie (R) - Cooloola	-151900 -66650	01-07-08 01-07-08
Toowoomba (C) - Central	6901	Renamed to Toowoomba Central and SLA code changed to 6937	nil	01-07-08
Toowoomba (C) - North-East	6903	Renamed to Toowoomba North-East and SLA code changed to 6941	nil	01-07-08

Toowoomba (C) - North-West	6905	Renamed to Toowoomba North-West and SLA code changed to 6943	nil	01-07-08
Toowoomba (C) - South-East	6906	Renamed to Toowoomba South-East and SLA code changed to 6945	nil	01-07-08
Toowoomba (C) - West	6908	Renamed to Toowoomba West and SLA code changed to 6946	nil	01-07-08
Toowoomba Central	6937	Renamed from Toowoomba (C) - Central and SLA code changed from 6901	nil	01-07-08
Toowoomba North-East	6941	Renamed from Toowoomba (C) - North-East and SLA code changed from 6903	nil	01-07-08
Toowoomba North-West	6943	Renamed from Toowoomba (C) - North-West and SLA code changed from 6905	nil	01-07-08
Toowoomba South-East	6945	Renamed from Toowoomba (C) - South-East and SLA code changed from 6906	nil	01-07-08
Toowoomba West	6946	Renamed from Toowoomba (C) - West and SLA code changed from 6908	nil	01-07-08
Torres Strait Island (R) - Badu	6963	Renamed from Badu (IC) and SLA code changed from 0270	nil	01-07-08
Torres Strait Island (R) - Boigu	6965	Renamed from Boigu (IC) and SLA code changed from 0770	nil	01-07-08
Torres Strait Island (R) - Dauan	6968	Renamed from Dauan (IC) and SLA code changed from 2740	nil	01-07-08
Torres Strait Island (R) - Erub	6972	Renamed from Erub (IC) and SLA code changed from 3030	nil	01-07-08
Torres Strait Island (R) - Hammond	6974	Renamed from Hammond (IC) and SLA code changed from 3650	nil	01-07-08
Torres Strait Island (R) - Iama	6976	Renamed from Iama (IC) and SLA code changed from 3840	nil	01-07-08
Torres Strait Island (R) - Kubin	6978	Renamed from Kubin (IC) and SLA code changed from 4430	nil	01-07-08
Torres Strait Island (R) - Mabuiag	6982	Renamed from Mabuiag (IC) and SLA code changed from 4740	nil	01-07-08
Torres Strait Island (R) - Mer	6984	Renamed from Mer (IC) and SLA code changed from 4970	nil	01-07-08
Torres Strait Island (R) - Poruma	6986	Renamed from Poruma (IC) and SLA code changed from 6100	nil	01-07-08
Torres Strait Island (R) - Saibai	6992	Renamed from Saibai (IC) and SLA code changed from 6470	nil	01-07-08

Torres Strait Island (R) - St Pauls	6993	Renamed from St Pauls (IC) and SLA code changed from 6480	nil	01-07-08
Torres Strait Island (R) - Ugar	6995	Renamed from Ugar (IC) and SLA code changed from 7090	nil	01-07-08
Torres Strait Island (R) - Warraber	6996	Renamed from Warraber (IC) and SLA code changed from 7170	nil	01-07-08
Torres Strait Island (R) - Yorke	6998	Renamed from Yorke (IC) and SLA code changed from 7650	nil	01-07-08
Townsville (C) - Pt B	7084	Renamed to Woodstock-Cleveland-Ross and SLA code changed to 7076	nil	01-07-08
Ugar (IC)	7090	Renamed to Torres Strait Island (R) - Ugar and SLA code changed to 6995	nil	01-07-08
Umagico (S)	7110	Renamed to Northern Peninsula Area (R) - Umagico and SLA code changed to 5788	nil	01-07-08
Unincorp. Islands	8809	Abolished. Area transferred to Mornington (S)	-1604	01-07-08
Waggamba (S)	7120	Renamed to Goondiwindi (R) - Waggamba and SLA code changed to 3616	nil	01-07-08
Wambo (S)	7150	Renamed to Dalby (R) - Wambo and SLA code changed to 2668	nil	01-07-08
Warraber (IC)	7170	Renamed to Torres Strait Island (R) - Warraber and SLA code changed to 6996	nil	01-07-08
Warroo (S)	7200	Renamed to Roma (R) - Warroo and SLA code changed to 6418	nil	01-07-08
Warwick (S) - Central	7262	Renamed to Southern Downs (R) - Warwick and SLA code changed to 6667	nil	01-07-08
Warwick (S) - East	7263	Renamed to Southern Downs (R) - Killarney and SLA code changed to 6665	nil	01-07-08
Warwick (S) - North	7265	Renamed to Southern Downs (R) - Allora and SLA code changed to 6662	nil	01-07-08
Warwick (S) - West	7266	Renamed to Southern Downs (R) - West and SLA code changed to 6668	nil	01-07-08
Westbrook	6947	Renamed from Jondaryan (S) - Pt A and SLA code changed from 4201	nil	01-07-08
Whitsunday (R) - Bowen	7342	Renamed from Bowen (S) and SLA code changed from 0950	nil	01-07-08
Whitsunday (R) - Whitsunday	7345	Renamed from Whitsunday (S) and SLA code changed from 7330	nil	01-07-08

Whitsunday (S)	7330	Renamed to Whitsunday (R) - Whitsunday and SLA code changed to 7345	nil	01-07-08
Winton (S)	7400	Gained from McKinlay (S)	+26.27	01-07-08
Wolffdene-Bahrs Scrub	3493	SLA code changed to 4655	nil	01-07-08
Wolffdene-Bahrs Scrub	4655	SLA code changed from 3493	nil	01-07-08
Wondai (S)	7450	Renamed to South Burnett (R) - Wondai and SLA code changed to 6638	nil	01-07-08
Woocoo (S)	7500	Abolished. All of area transferred to Fraser Coast (R) - Woocoo-Tiaro	-200800	01-07-08
Woodstock-Cleveland-Ross	7076	Renamed from Townsville (C) - Pt B and SLA code changed from 7084	nil	01-07-08
Yorke (IC)	7650	Renamed to Torres Strait Island (R) - Yorke and SLA code changed to 6998	nil	01-07-08

SOUTH AUSTRALIA

STATISTICAL DIVISION

<i>Name</i>	<i>Code Nature of Change</i>	<i>Date of change to ASGC</i>
South East	25 Enlarged to include portion of 'Lacepede Bay'	01-07-08

STATISTICAL SUBDIVISION

<i>Name</i>	<i>Code Nature of Change</i>	<i>Date of change to ASGC</i>
Upper South East	2505 Enlarged to include portion of 'Lacepede Bay'	01-07-08

STATISTICAL LOCAL AREA

<i>Name</i>	<i>Code Nature of Change</i>	<i>Approx. change in net area (ha)</i>	<i>Date of change to ASGC</i>
Holdfast Bay (C) - North	2601 Reduced by the transfer of part of Marion (C) - North	- 0.086	01-07-09
Kingston (DC)	3360 Enlarged to include a portion of 'Lacepede Bay'	+ 8.265	01-07-08
Le Hunte (DC)	3570 Renamed to Wudinna (DC)	nil	01-07-09
Marion (C) - North	4064 Enlarged to include part of Holdfast Bay (C) - North	+ 0.086	01-07-09
Wudinna (DC)	3570 Renamed from Le Hunte (DC)	nil	01-07-09

WESTERN AUSTRALIA

STATISTICAL DIVISION

<i>Name</i>	<i>Code</i>	<i>Nature of Change</i>	<i>Date of change to ASGC</i>
Midlands	25	Reduced by the transfer of part of York (S) to Perth	01-07-07
Perth	05	Enlarged to include part of York (S) from Midlands Enlarged to include new marina in Cockburn (C)	01-07-07 01-07-09
South Eastern	30	Reduced by the transfer of part of Ravensthorpe (S) to Upper Great Southern	01-07-09
Upper Great Southern	20	Enlarged to include part of Ravensthorpe (S) from South Eastern	01-07-09

STATISTICAL SUBDIVISION

<i>Name</i>	<i>Code</i>	<i>Nature of Change</i>	<i>Date of change to ASGC</i>
Avon	2510	Reduced by the transfer of part of York (S) to East Metropolitan	01-07-07
Blackwood	1020	Enlarged to include part of Augusta-Margaret River (S) from Vasse	01-07-09
East Metropolitan	0510	Enlarged to include part of York (S) from Avon	01-07-07
Central Metropolitan	0505	Enlarged to include part of Stirling (C) - Central from North Metropolitan	01-07-07
Fitzroy	4510	Enlarged to include parts of Halls Creek (S) and Wyndham-East Kimberley (S) from Ord	01-07-07
Geraldton	3503	Reduced by the transfer of part of Geraldton to Greenough River	01-07-08
Greenough River	3515	Enlarged to include part of Geraldton from Geraldton	01-07-08
Hotham	2005	Enlarged to include part of Lake Grace (S) from Lakes	01-07-07
Johnston	3010	Reduced by the transfer of part of Ravensthorpe (S) to Lakes	01-07-09
Lakes	2010	Reduced by the transfer of part of Lake Grace (S) to Hotham Enlarged to include part of Ravensthorpe (S) from Johnston	01-07-07 01-07-09

North Metropolitan	0515	Reduced by the transfer of part of Stirling (C) - Central to Central Metropolitan	01-07-07
Ord	4505	Reduced by the transfer of parts of Halls Creek (S) and Wyndham-East Kimberley (S) to Fitzroy	01-07-07
South East Metropolitan	0525	Enlarged to include part of Melville (C) from South West Metroplitan	01-07-09
South West Metropolitan	0520	Reduced by the transfer of part of Melville (C) to South East Metropolitan Enlarged to include new marina in Cockburn (C)	01-07-09 01-07-09
Vasse	1015	Reduced by the transfer of part of Augusta-Margaret River (S) to Blackwood	01-07-09

STATISTICAL LOCAL AREA

<i>Name</i>	<i>Code</i>	<i>Nature of Change</i>	<i>Approx. change in net area (ha)</i>	<i>Date of change to ASGC</i>
Augusta-Margaret River (S)	0280	Lost to Nannup (S)	-11961	01-07-09
Broome (S)	0980	Lost to Derby-West Kimberley (S)	-99500	01-07-07
Broomehill (S)	1050	Abolished. Area transferred to Broomehill-Tambellup (S)	- 117300	01-07-08
Broomehill-Tambellup (S)	1080	Created from all of Broomehill (S) and all of Tambellup (S)	+ 117300 + 143600	01-07-08 01-07-08
Canning (C)	1330	Gained from Melville (C)	+ 14.15	01-07-09
Cockburn (C)	1820	Enlarged to include new marina	+ 100	01-07-09
Derby-West Kimberley (S)	2800	Gained from Broome (S) Gained from Halls Creek (S) Gained from Wyndham-East Kimberley (S)	+99500 +1080400 +419400	01-07-07 01-07-07 01-07-07
Dumbleyung (S)	3010	Gained from Lake Grace (S)	+0.811	01-07-07
Dundas (S)	3080	Lost to Esperance (S)	-40580	01-07-09
Esperance (S)	3290	Gained from Dundas (S) Gained from Ravensthorpe (S)	+40580 +213700	01-07-09 01-07-09
Geraldton (C)	3500	Renamed to Geraldton and SLA code changed to 3522	nil	01-07-08
Geraldton	3522	Renamed from Geraldton (C) and SLA code changed from 3500 Lost to Northampton (S)	nil - 2000	01-07-08 01-07-08

Greenough - Pt A	3524	Renamed from Greenough (S) - Pt A and SLA code changed from 3851	nil	01-07-08
Greenough - Pt B	3526	Renamed from Greenough (S) - Pt B and SLA code changed from 3854	nil	01-07-08
Greenough (S) - Pt A	3851	Renamed to Greenough - Pt A and SLA code changed to 3524	nil	01-07-08
Greenough (S) - Pt B	3854	Renamed to Greenough - Pt B and SLA code changed to 3526	nil	01-07-08
Halls Creek (S)	3920	Lost to Derby-West Kimberley (S) Gained from Wyndham-East Kimberley (S)	-1080400 +114000	01-07-07 01-07-07
Kalamunda (S)	4200	Gained from York (S)	+11.27	01-07-07
Lake Grace (S)	4900	Lost to Dumbleyung (S) Gained from Ravensthorpe (S)	-0.811 +150500	01-07-07 01-07-09
Melville (C)	5320	Lost to Canning (C)	- 14.15	01-07-09
Nannup (S)	6300	Gained from Augusta-Margaret River (S)	+11961	01-07-09
Northam	6732	Renamed from Northam (S) and SLA code changed from 6720 Gained from Toodyay (S)	nil +75.20	01-07-08 01-07-09
Northam (S)	6720	Renamed to Northam and SLA code changed to 6732	nil	01-07-08
Northam (T)	6650	Renamed to Northam Town and SLA code changed to 6735	nil	01-07-08
Northam Town	6735	Renamed from Northam (T) and SLA code changed from 6650	nil	01-07-08
Northampton (S)	6790	Gained from Geraldton	+ 2000	01-07-08
Perth (C) - Remainder	7082	Lost to Vincent (T)	-55.5	01-07-07
Ravensthorpe (S)	7420	Lost to Esperance (S) Lost to Lake Grace (S)	- 213700 - 150500	01-07-09 01-07-09
Stirling (C) - Central	7914	Lost to Vincent (T)	-34.59	01-07-07
Tambellup (S)	8120	Abolished. Area transferred to Broomehill-Tambellup (S)	- 143600	01-07-08
Toodyay (S)	8330	Lost to Northam	- 75.20	01-07-09
Vincent (T)	8570	Gained from Perth (C) - Remainder Gained from Stirling (C) - Central	+55.5 +34.59	01-07-07 01-07-07

Westonia (S)	9030 Lost to Yilgarn (S)	-61.85	01-07-07
Wyndham-East Kimberley (S)	9520 Lost to Derby-West Kimberley (S)	-419400	01-07-07
	Lost to Halls Creek (S)	-114000	01-07-07
Yilgarn (S)	9660 Gained from Westonia (S)	+61.85	01-07-07
York (S)	9730 Lost to Kalamunda (S)	-11.27	01-07-07

TASMANIA

STATISTICAL LOCAL AREA

<i>Name</i>	<i>Code</i>	<i>Nature of Change</i>	<i>Approx. change in net area (ba)</i>	<i>Date of change to ASGC</i>
Hobart (C) - Inner	2811	Gained from Hobart (C) - Remainder	+59	01-07-08
Hobart (C) - Remainder	2812	Lost to Hobart (C) - Inner	59	01-07-08

NORTHERN TERRITORY

STATISTICAL SUBDIVISION

<i>Name</i>	<i>Code Nature of Change</i>	<i>Date of change to ASGC</i>
Alligator	1015 Reduced by the transfer of part of West Arnhem to Lower Top End NT	01-07-07
	Reduced by the transfer of part of South Alligator to Finiss	01-07-08
	Reduced by the transfer of part of West Arnhem to East Arnhem	01-07-08
	Enlarged to include part of East Arnhem - Bal from East Arnhem	01-07-08
Barkly	1035 Enlarged to include part of Elsey from Lower Top End NT	01-07-07
	Enlarged to include part of Gulf from Lower Top End NT	01-07-08
	Enlarged to include part of Hanson from Central NT	01-07-08
	Enlarged to include part of Sandover from Central NT	01-07-08
Central NT	1040 Reduced by the transfer of part of Hanson to Barkly	01-07-08
	Reduced by the transfer of part of Sandover to Barkly	01-07-08
	Enlarged to include part of Lajamanu (CGC) from Lower Top End NT	01-07-08
	Enlarged to include part of Victoria from Lower Top End NT	01-07-08
Daly	1020 Abolished. Parts of Daly transferred to Finiss and to Lower Top End NT and all of Thamarrurr (CGC), Nauiyu Nambiyu (CGC) and Pine Creek (CGC) to Lower Top End NT	01-07-08
East Arnhem	1025 Reduced by the transfer of part of East Arnhem - Bal to Lower Top End NT	01-07-08
	Reduced by the transfer of Numbulwar Numburindi (CGC) to Lower Top End NT	01-07-08
	Reduced by the transfer of part of East Arnhem - Bal to Alligator	01-07-08
	Enlarged to include part of West Arnhem from Alligator	01-07-08
Finiss	1005 Enlarged to include part of South Alligator from Alligator	01-07-08
	Enlarged to include part of Daly from former Daly	01-07-08

Litchfield	0520 Renamed from Litchfield Shire	01-07-09
Litchfield Shire	0520 Renamed to Litchfield	01-07-09
Lower Top End NT	1030 Reduced by the transfer of part of Elsey to Barkly	01-07-07
	Enlarged to include part of West Arnhem from Alligator	01-07-07
	Reduced by the transfer of part of Gulf to Barkly	01-07-08
	Reduced by the transfer of part of Lajamanu (CGC) to Central NT	01-07-08
	Reduced by the transfer of part of Victoria to Central NT	01-07-08
	Enlarged to include part of Daly from former Daly	01-07-08
	Enlarged to include part of East Arnhem - Bal from East Arnhem	01-07-08
	Enlarged to include Nauiyu Nambiyu (CGC) from former Daly	01-07-08
	Enlarged to include Numbulwar Numburindi (CGC) from East Arnhem	01-07-08
	Enlarged to include Pine Creek (CGC) from former Daly	01-07-08
Enlarged to include Thamarrurr (CGC) from former Daly	01-07-08	

STATISTICAL LOCAL AREA

<i>Name</i>	<i>Code Nature of Change</i>	<i>Approx. change in net area (ha)</i>	<i>Date of change to ASGC</i>
Alpurrurulam (CGC)	0300 Abolished. Area transferred to Barkly (S) Bal	-1000	01-07-08
Alyangula	0419 Created from part of Groote Eylandt	+215.7	01-07-08
Angurugu (CGC)	0330 Abolished. Area transferred to East Arnhem (S)	-1172	01-07-08
Anmatjere (CGC)	0360 Abolished. Area transferred to Central Desert (S)	-365600	01-07-08
Arltarlpilta (CGC)	0400 Abolished. Area transferred to Central Desert (S)	-1217	01-07-08
Barkly (S) - Tennant Creek	0422 Renamed from Tennant Creek (T) and SLA code changed from 3800	nil	01-07-08
Barkly (S) Bal	0425 Created from all of Alpurrurulam (CGC),	+1000	01-07-08
	Elliott District (CGC),	+540	01-07-08
	Tableland,	+19540000	01-07-08
	Tennant Creek - Bal,	+10860000	01-07-08
	and part of Gulf,	+17700	01-07-08
	Hanson and Sandover	+175800 +1779000	01-07-08 01-07-08
Belyuen (S)	0540 Renamed from Belyuen (CGC)	nil	01-07-08
Belyuen (CGC)	0540 Renamed to Belyuen (S)	nil	01-07-08

Binjari (CGC)	0570 Abolished. Area transferred to Katherine (T)	-281.7	01-07-08
Borrooloola (CGC)	0600 Abolished. Area transferred to Roper Gulf (S)	-1261	01-07-08
Central Desert (S)	0620 Created from all of Anmatjere (CGC), Arltarpilta (CGC), Yuendumu (CGC), and part of Hanson, Lajamanu (CGC), Sandover, Tanami and Victoria	+365600 +1217 +2251000 +4619200 +701880 +6764000 +11953000 +1553000	01-07-08 01-07-08 01-07-08 01-07-08 01-07-08 01-07-08 01-07-08 01-07-08
Coomalie (S)	0700 Renamed from Coomalie (CGC)	nil	01-07-08
Coomalie (CGC)	0700 Renamed to Coomalie (S)	nil	01-07-08
Cox-Finiss	0759 Abolished. Area transferred to Finiss-Mary	-629000	01-07-08
Cox Peninsula (CGC)	0770 Renamed to Wagait (S) and SLA code changed to 4560	nil	01-07-08
Daly	0809 Abolished. Part of area transferred to Finiss-Mary, Katherine (T) and Victoria-Daly (S) Bal	-446300 -22080 -2915000	01-07-08 01-07-08 01-07-08
Daguragu (CGC)	0790 Abolished. Area transferred to Victoria-Daly (S) Bal	-5024	01-07-08
East Arnhem - Bal	1209 Abolished. Part of area transferred to East Arnhem (S), Nhulunbuy, Roper Gulf (S) and West Arnhem (S) Bal	-3088205 -29.81 -21090 -42765	01-07-08 01-07-08 01-07-08 01-07-08
East Arnhem (S)	1300 Created from all of Angurugu (CGC) and Marrgarr (CGC), and part of East Arnhem - Bal, Groote Eylandt and West Arnhem	+1172 +260 +3088205 +267284 +6235	01-07-08 01-07-08 01-07-08 01-07-08 01-07-08
Elliott District (CGC)	1350 Abolished. Area transferred to Barkly (S) Bal	-540	01-07-08
Else	1409 Lost to Katherine (T) Lost to Nyirranggulong Mardrulk Ngadberre (CGC) Lost to Tableland Gained from West Arnhem Abolished. Part of area transferred to Katherine (T), Roper Gulf (S) and Victoria-Daly (S) Bal	-692.64 -212700 -1,562 +3,175.1 -654656.6 -6219700 -85820	01-07-07 01-07-07 01-07-07 01-07-07 01-07-08 01-07-08 01-07-08
Finiss-Mary	1509 Created from all of Cox-Finiss and part of Daly and South Alligator	+629000 +446300 +949100	01-07-08 01-07-08 01-07-08

Groote Eylandt	1609	Abolished. Part of area transferred to Alyangula and East Arnhem (S)	-215.7 -267284	01-07-08 01-07-08
Gulf	1809	Abolished. Part of area transferred to Barkly (S) Bal and Roper Gulf (S)	-17700 -6033300	01-07-08 01-07-08
Hanson	1909	Abolished. Part of area transferred to Barkly (S) Bal and Central Desert (S)	-175800 -4619200	01-07-08 01-07-08
Jabiru (T)	2000	Renamed to West Arnhem (S) - Jabiru and SLA code changed to 4663	nil	01-07-08
Jilkminggan (CGC)	2100	Abolished. Area transferred to Roper Gulf (S)	-612	01-07-08
Katherine (T)	2200	Gained from Elsey Gained from Binjari (CGC) Gained from Daly Gained from Elsey	+692.64 +281.7 +22080 +654656.6	01-07-07 01-07-08 01-07-08 01-07-08
Kunbarllanjja (CGC)	2240	Abolished. Area transferred to West Arnhem (S) Bal	-51680	01-07-08
Lajamanu (CGC)	2270	Abolished. Part of area transferred to Central Desert (S) and Victoria-Daly (S) Bal	-701880 -26020	01-07-08 01-07-08
Litchfield (M) - Pt A	2304	Renamed from Litchfield (S) - Pt A	nil	01-07-09
Litchfield (M) - Pt B	2308	Renamed from Litchfield (S) - Pt B	nil	01-07-09
Litchfield (S) - Pt A	2304	Renamed to Litchfield (M) - Pt A	nil	01-07-09
Litchfield (S) - Pt B	2308	Renamed to Litchfield (M) - Pt B	nil	01-07-09
Ltyentye Purte (CGC)	2320	Abolished. Area transferred to MacDonnell (S)	-125000	01-07-08
MacDonnell (S)	2330	Created from all of Ltyentye Purte (CGC), Petermann-Simpson, Tapatjatjaka (CGC), Wallace Rockhole (CGC), Watiyawanu (CGC), and part of Sandover and Tanami	+125000 +17549670 +1393 +491.5 +7800 +4137000 +5067000	01-07-08 01-07-08 01-07-08 01-07-08 01-07-08 01-07-08 01-07-08
Marn Garr (CGC)	2340	Abolished. Area transferred East Arnhem (S)	-260	01-07-08
Mataranka (CGC)	2360	Abolished. Area transferred to Roper Gulf (S)	-23170	01-07-08
Naiyu Nambiyu (CGC)	2380	Abolished. Area transferred to Victoria-Daly (S) Bal	-4290	01-07-08
Nhulunbuy	2409	Gained from East Arnhem - Bal	+29.81	01-07-08
Numbulwar Numburindi (CGC)	2500	Abolished. Area transferred to Roper Gulf (S)	-442700	01-07-08
Nyirranggulung Mardruk Ngadberre (CGC)	2530	Gained from Elsey Abolished. Area transferred to Roper Gulf (S)	+212700 -3085000	01-07-07 01-07-08

Petermann-Simpson	3009	Abolished. Area transferred to MacDonnell (S) and Yulara	-17549670 -10330	01-07-08 01-07-08
Pine Creek (CGC)	3030	Abolished. Area transferred to Victoria-Daly (S) Bal	-40350	01-07-08
Roper Gulf (S)	3600	Created from all of Borroloola (CGC), Jilkminggan (CGC), Mataranka (CGC), Numbulwar Numburindi (CGC), Nyirranggulung Mardrulk Ngadberre (CGC), Yugul Mangi (CGC), and part of Gulf, East Arnhem - Bal and Elsey	+1261 +612 +23170 +442700 +3085000 +2790000 +6033300 +21090 +6219700	01-07-08 01-07-08 01-07-08 01-07-08 01-07-08 01-07-08 01-07-08 01-07-08 01-07-08
Sandover	3209	Abolished. Part of area transferred to Barkly (S) Bal, Central Desert (S) and MacDonnell (S)	-1779000 -6764000 -4137000	01-07-08 01-07-08 01-07-08
South Alligator	3309	Abolished. Part of area transferred to Finnis-Mary and West Arnhem (S) Bal	-949100 -1593000	01-07-08 01-07-08
Tableland	3409	Gained from Elsey Abolished. Area transferred to Barkly (S) Bal	+1,562 -19540000	01-07-07 01-07-08
Tanami	3609	Abolished. Part of area transferred to MacDonnell (S) and Central Desert (S)	-5067000 -11953000	01-07-08 01-07-08
Tapatjatjaka (CGC)	3650	Abolished. Area transferred to MacDonnell (S)	-1393	01-07-08
Tennant Creek (T)	3800	Renamed to Barkly (S) - Tennant Creek and SLA code changed to 0422	nil	01-07-08
Tennant Creek - Bal	4009	Abolished. Area transferred to Barkly (S) Bal	-10860000	01-07-08
Thamarrurr (CGC)	4020	Renamed to Victoria-Daly (S) - Wadeye and OS and SLA code changed to 4505	nil	01-07-08
Timber Creek (CGC)	4030	Abolished. Area transferred to Victoria-Daly (S) Bal	-15990	01-07-08
Tiwi Islands (CGC)	4050	Renamed to Tiwi Islands (S)	nil	01-07-08
Tiwi Islands (S)	4050	Renamed from Tiwi Islands (CGC)	nil	01-07-08
Victoria	4409	Abolished. Part of area transferred to Central Desert (S) and Victoria-Daly (S) Bal	-1553000 -13320000	01-07-08 01-07-08

Victoria-Daly (S) - Wadeye and OS	4505	Renamed from Thamarrurr (CGC) and SLA code changed from 4020	nil	01-07-08
Victoria-Daly (S) Bal	4508	Created from all of Daguragu (CGC), Naiyu Nambiyu (CGC), Pine Creek (CGC), Timber Creek (CGC), Walangeri Ngumpinku (CGC), and part of Daly, Elsey, Lajamanu (CGC) and Victoria	+5024 +4290 +40350 +15990 +39400 +2915000 +85820 +26020 +13320000	01-07-08 01-07-08 01-07-08 01-07-08 01-07-08 01-07-08 01-07-08 01-07-08 01-07-08
Walangeri Ngumpinku (CGC)	4600	Abolished. Area transferred to Victoria-Daly (S) Bal	-39400	01-07-08
Wallace Rockhole (CGC)	4650	Abolished. Area transferred to MacDonnell (S)	-491.5	01-07-08
Wagait (S)	4560	Renamed from Cox Peninsula (CGC) and SLA code changed from 0770	nil	01-07-08
Watiyawanu (CGC)	4700	Abolished. Area transferred to MacDonnell (S)	-7800	01-07-08
West Arnhem	4809	Lost to Elsey Abolished. Part of area transferred to East Arnhem (S) and West Arnhem (S) Bal	- 3,175.1 -6235 -3299765	01-07-07 01-07-08 01-07-08
West Arnhem (S) - Jabiru	4663	Renamed from Jabiru (T) and SLA code changed from 2000	nil	01-07-08
West Arnhem (S) Bal	4666	Created from all of Kunbarllanjja (CGC) and part of East Arnhem - Bal, South Alligator and West Arnhem	+51680 +42765 +1593000 +3299765	01-07-08 01-07-08 01-07-08 01-07-08
Yuendumu (CGC)	5000	Abolished. Area transferred to Central Desert (S)	-2251000	01-07-08
Yugul Mangi (CGC)	5050	Abolished. Area transferred to Roper Gulf (S)	-2790000	01-07-08
Yulara	6059	Created from part of Petermann-Simpson	+10330	01-07-08

AUSTRALIAN CAPITAL TERRITORY

STATISTICAL SUBDIVISION

<i>Name</i>	<i>Code Nature of Change</i>	<i>Date of change to ASGC</i>
South Canberra	0535 Enlarged to include part of Tuggeranong - SSD Bal from Tuggeranong	01-07-09
Tuggeranong	0525 Reduced by the transfer of part of Tuggeranong - SSD Bal to South Canberra	01-07-09

STATISTICAL LOCAL AREA

<i>Name</i>	<i>Code Nature of Change</i>	<i>Approx. change in net area (ha)</i>	<i>Date of change to ASGC</i>
Belconnen - SSD Bal	0549 Lost to Macgregor	- 186.4	01-07-08
Bonner	0589 Created from part of Gungahlin-Hall - SSD Bal	+ 275.9	01-07-08
Campbell	0909 Gained from Russell	+ 3.2	01-07-08
Casey	0939 Created from part of Gungahlin-Hall - SSD Bal	+ 258	01-07-08
Crace	1649 Created from part of Gungahlin-Hall - SSD Bal	+ 165.7	01-07-08
Duntroon	2169 Lost to Russell	- 1.9	01-07-08
Forde	2779 Created from part of Gungahlin-Hall - SSD Bal	+ 192.5	01-07-08
Franklin	2919 Created from part of Gungahlin, part of Gungahlin-Hall - SSD Bal and part of Mitchell	+ 43.91 + 180.1 + 5.71	01-07-08 01-07-08 01-07-08
	Code change to 2849	nil	01-07-09
Franklin	2849 Code change from 2919	nil	01-07-09
Gungahlin	3519 Lost to Franklin	- 43.91	01-07-08
	Lost to Harrison	- 63.25	01-07-08
Gungahlin-Hall - SSD Bal	3529 Lost to Bonner	- 275.9	01-07-08
	Lost to Casey	- 258	01-07-08
	Lost to Crace	- 165.7	01-07-08
	Lost to Forde	- 192.5	01-07-08
	Lost to Franklin	- 180.1	01-07-08
Harrison	3819 Gained from Gungahlin	+ 63.25	01-07-08
Hume	4329 Lost to Jerrabomberra	- 27	01-07-09
	Gained from Tuggeranong - SSD Bal	+ 93	01-07-09

Jerrabomberra	4589 Gained from Hume	+ 27	01-07-09
Macgregor	5589 Gained from Belconnen - SSD Bal	+ 186.4	01-07-08
Mitchell	6039 Lost to Franklin	- 5.71	01-07-08
Parkes	6759 Gained from Russell	+ 3.4	01-07-08
Russell	7479 Gained from Duntroon	+ 1.9	01-07-08
	Lost to Campbell	- 3.2	01-07-08
	Lost to Parkes	- 3.4	01-07-08
Tuggeranong - SSD Bal	8189 Lost to Hume	- 93	01-07-09

FOR MORE INFORMATION . . .

INTERNET **www.abs.gov.au** the ABS website is the best place for data from our publications and information about the ABS.

INFORMATION AND REFERRAL SERVICE

Our consultants can help you access the full range of information published by the ABS that is available free of charge from our website. Information tailored to your needs can also be requested as a 'user pays' service. Specialists are on hand to help you with analytical or methodological advice.

PHONE 1300 135 070

EMAIL client.services@abs.gov.au

FAX 1300 135 211

POST Client Services, ABS, GPO Box 796, Sydney NSW 2001

FREE ACCESS TO STATISTICS

All statistics on the ABS website can be downloaded free of charge.

WEB ADDRESS www.abs.gov.au